

NOTICE!!

These documents have been scanned!

Do not place un-scanned documents beneath this notice!

Do not remove this notice from this file!

GPO Jacket No. 560-102
Print Order 61540
Rise Business Services, LLC
Job=AZ15 6/3/2019



Box Number= AZ15108



Claim Begin-End: AMC369004-AMC369004

1 Initial Receipt



AZ15108-1 AMC369004-AMC369683

**United States Department of the Interior
Bureau of Land Management**

BUSINESS & SUPPORT SVCS DIV
ONE N CENTRAL AVE
PHOENIX, AZ 85004 -2203
Phone: (602) 417-9200

Receipt	
No:	1213170

ENTERED INTO COMPUTER
FEB 03 2006 *FB*

Transaction #: 1254062
Date of Transaction: 01/09/2006

CUSTOMER: NATHANIEL J HORNER
PO BOX 927
OATMAN,AZ 86433

LINE #	QTY	DESCRIPTION	REMARKS	UNIT PRICE	TOTAL
1	1.00	LOCATABLE MINERALS / MINING CLAIMS-NEW,UNADJUD, ONE OR MORE AUTH NOS / NEW MINING CLAIM LOCATION FEE \$30 (1993) CASES: AMC369004/\$30.00		- n/a -	30.00
2	1.00	LOCATABLE MINERALS / MINING CLAIMS-NEW,UNADJUD, ONE OR MORE AUTH NOS / NEW MINING CLAIM PROCESSING FEE \$15 (1930) CASES: AMC369004/\$15.00		- n/a -	15.00
3	1.00	LOCATABLE MINERALS / MINING CLAIMS-NEW,UNADJUD, ONE OR MORE AUTH NOS / NEW MINING CLM MAINT FEE \$125 (1993) CASES: AMC369004/\$125.00		- n/a -	125.00
TOTAL:					\$170.00

PAYMENT INFORMATION			
1	AMOUNT:	\$170.00	POSTMARKED: 12/29/2005
	TYPE:	CHECK	RECEIVED: 01/03/2006
	CHECK NO:	220	
	NAME:	ALECKSYNAS, SUSAN J PO BOX 927 OATMAN AZ 86433	

REMARKS

This receipt was generated by the automated BLM Collections and Billing System and is a paper representation of a portion of the official electronic record contained therein.

Oct	30
Nov	30
Dec	<u>29</u>
	89

No envelope
but receipt says
post-marked 12/29/05
= 89 days

NOTICE!!

These documents have been scanned!

Do not place un-scanned documents beneath this notice!

Do not remove this notice from this file!

GPO Jacket No. 560-102
Print Order 61540
Rise Business Services, LLC
Job=AZ15 6/3/2019



Box Number= AZ15108



Claim Begin-End: AMC369004-AMC369004

2 Correspondence



AZ15108-1

AMC369004-AMC369683

**NO
DOCUMENTS
FOUND**

NO DOCUMENTS FOUND
NO DOCUMENTS FOUND

NOTICE!!

These documents have been scanned!

Do not place un-scanned documents beneath this notice!

Do not remove this notice from this file!

GPO Jacket No. 560-102
Print Order 61540
Rise Business Services, LLC
Job=AZ15 6/3/2019



Box Number= AZ15108



Claim Begin-End: AMC369004-AMC369004

3 Transfers



AZ15108-1 AMC369004-AMC369683

2

Quitclaim Deed

AMC 383238
AMC 94025
AMC 363919
AMC 369004

THIS QUITCLAIM DEED, executed this 20th day of July, 2007,

by first party, Grantor, Susan Alecksynas
whose post office address is 927 Oatman, AZ 86433
to second party, Grantee, Nathaniel Horner
whose post office address is 927 Oatman, AZ 86433

dit

WITNESSETH, That the said first party, for good consideration and for the sum of 10.00
Ten & 00/100 Dollars (\$ 10.00)

paid by the said second party, the receipt whereof is hereby acknowledged, does hereby remise, release and quitclaim unto the said second party forever, all the right, title, interest and claim which the said first party has in and to the following described parcel of land, and improvements and appurtenances thereto in the County of Mohave, State of Arizona to wit:

Unpatented mining claims located Mohave Co

T19N - R 20W - Section 21

	AMC #
ATLAS #1	94030
ATLAS #2	94031
ATLAS #3	94032

ARIZONA Vivian	363919	
Gold Reserve	369004	sec. 6



PAGE: 1 of 2 FEE # 2007065091

B:6889 P:353

OFFICIAL RECORDS
OF MOHAVE COUNTY
JOAN MCCALL,
COUNTY RECORDER



07/20/2007 10:11 AM Fee: \$14.00
DOC TYPE: QCD
PAID BY: SUSAN ALECKSYNAS

PHOENIX, ARIZONA
2007 AUG -1 A 8:25
RECEIVED
B.L.M. AZ STATE OFFICE

ENTERED INTO COMPUTER

9/11/07 QB

IN WITNESS WHEREOF, The said first party has signed and sealed these presents the day and year first above written.
Signed, sealed and delivered in presence of:

Signature of Witness: _____

Print name of Witness: _____

Signature of Witness: _____

Print name of Witness: _____

Signature of First Party: Susan J Alecksynas

Print name of First Party: Susan J. Alecksynas

Signature of Second Party: _____

Print name of Second Party: _____

Signature of Preparer: _____

Print Name of Preparer: _____

Address of Preparer: _____

RECEIVED
B.L.M. AZ STATE OFFICE
2007 AUG - 1 A 9:25
PHOENIX, ARIZONA


State of ARIZONA
County of MOHAVE }

On July 20, 2007 before me, SHEILA CRANE-BOLDUC
appeared SUSAN J. ALECKSYNAS

personally known to me (or proved to me on the basis of satisfactory evidence) to be the person(s) whose name(s) is/are subscribed to the within instrument and acknowledged to me that he/she/they executed the same in his/her/their authorized capacity(ies), and that by his/her/their signature(s) on the instrument the person(s), or the entity upon behalf of which the person(s) acted, executed the instrument.

WITNESS my hand and official seal.

Sheila Crane Bolduc
Signature of Notary



Affiant _____ Known Produced ID
Type of ID AZ DL (Seal)

Quitclaim Deed


AMC 383238

THIS QUITCLAIM DEED, executed this 20th day of July, 2007,
 by first party, Grantor, Nathaniel Horner
 whose post office address is 927 Datman, AZ 86433
 to second party, Grantee, Susan Alecksynas
 whose post office address is 927 Datman, AZ 86433

WITNESSETH, That the said first party, for good consideration and for the sum of Ten & 00/100 Dollars (\$ 10.00)
 paid by the said second party, the receipt whereof is hereby acknowledged, does hereby remise, release and quitclaim unto the
 said second party forever, all the right, title, interest and claim which the said first party has in and to the following described
 parcel of land, and improvements and appurtenances thereto in the County of Mohave,
 State of Arizona to wit:

Unpatented mining claims located T19N-R20W
 Sections 29-30-31-32
 AMC #
 Pluto #1 383238
 Pluto #2 383239
 Pluto #3 383240
 Pluto #4 383241

PHOENIX, ARIZONA
 2007 AUG - 1 A 8:25
 RECEIVED
 B.L.M. AZ STATE OFFICE


 PAGE: 1 of 2 FEE # 2007065090
B: 6889 P: 351
 OFFICIAL RECORDS
 OF MOHAVE COUNTY
 JOAN MCCALL,
 COUNTY RECORDER
 07/20/2007 10:11 AM Fee: \$14.00
 DOC TYPE: QCD
 PAID BY: SUSAN ALECKSYNAS



ENTERED INTO COMPUTER

9/11/07 AB

IN WITNESS WHEREOF, The said first party has signed and sealed these presents the day and year first above written.
Signed, sealed and delivered in presence of:

Signature of Witness: _____

Print name of Witness: _____

Signature of Witness: _____

Print name of Witness: _____

Signature of First Party: Nathaniel J Horner

Print name of First Party: Nathaniel J Horner

Signature of Second Party: _____

Print name of Second Party: _____

Signature of Preparer: _____

Print Name of Preparer: _____

Address of Preparer: _____


RECEIVED
B.L.M. AZ STATE OFFICE
2007 AUG - 1 A 8:25
PHOENIX, ARIZONA

State of ARIZONA
County of MOHAVE }

On July 20, 2007 before me,
appeared NATHANIEL J HORNER

personally known to me (or proved to me on the basis of satisfactory evidence) to be the person(s) whose name(s) are subscribed to the within instrument and acknowledged to me that he/she/they executed the same in his/her/their authorized capacity(ies), and that by his/her/their signature(s) on the instrument the person(s), or the entity upon behalf of which the person(s) acted, executed the instrument.

WITNESS my hand and official seal.
Sheila Crane Bolduc
Signature of Notary



Affiant _____ Known Produced ID
Type of ID AZ DL
(Seal)

United States Department of the Interior
Bureau of Land Management
 BUSINESS & SUPPORT SVCS DIV
 ONE N CENTRAL AVE SUITE 800
 PHOENIX, AZ 85004 -4427
 Phone: (602) 417-9200

Receipt

No: 1536007

Transaction #: 1587195	
Date of Transaction: 08/02/2007	
CUSTOMER:	SUSAN ALECKSYNAS PO BOX 927 OATMAN,AZ 86433

LINE #	QTY	DESCRIPTION	REMARKS	UNIT PRICE	TOTAL
1	1.00	LOCATABLE MINERALS / MINING CLAIMS-NOT NEW-UNADJUD,ONE AUTH NO. ONLY / MINING CLAIM MONEY RECEIVED (455) CASES: AMC94030/\$45.00	TRF (9)	- n/a -	45.00
TOTAL:					\$45.00

PAYMENT INFORMATION					
1	AMOUNT:	\$45.00	POSTMARKED:	7/28/07 0:00	
	TYPE:	CHECK	RECEIVED:	08/01/2007	
	CHECK NO:	591			
	NAME:	ALECKSYNAS, SUSAN J PO BOX 927 OATMAN AZ 86433			

REMARKS
SHORT PAID BY \$45.00, FEES INCREASED BY \$5.00.

This receipt was generated by the automated BLM Collections and Billing System and is a paper representation of a portion of the official electronic record contained therein.

United States Department of the Interior

Bureau of Land Management

BUSINESS & SUPPORT SVCS DIV

ONE N CENTRAL AVE SUITE 800

PHOENIX, AZ 85004 -4427

Phone: (602) 417-9200

Receipt

No:

1549133

Transaction #: 1600578

Date of Transaction: 08/21/2007

CUSTOMER: SUSAN ALECKSYNAS
PO BOX 927
OATMAN, AZ 86433

LINE #	QTY	DESCRIPTION	REMARKS	UNIT PRICE	TOTAL
1	1.00	LOCATABLE MINERALS / MINING CLAIMS-NOT NEW-UNADJUD, ONE AUTH NO. ONLY / MINING CLAIM MONEY RECEIVED (455) CASES: AMC94030/\$45.00	PAYMENT SHORTAGE ON TRF	- n/a -	45.00
TOTAL:					\$45.00

PAYMENT INFORMATION

1	AMOUNT:	\$45.00	POSTMARKED:	8/17/07 0:00
	TYPE:	CHECK	RECEIVED:	08/21/2007
	CHECK NO:	609		
	NAME:	ALECKSYNAS, SUSAN J PO BOX 927 OATMAN AZ 86433		

REMARKS

This receipt was generated by the automated BLM Collections and Billing System and is a paper representation of a portion of the official electronic record contained therein.

NOTICE!!

These documents have been scanned!

Do not place un-scanned documents beneath this notice!

Do not remove this notice from this file!

GPO Jacket No. 560-102
Print Order 61540
Rise Business Services, LLC
Job=AZ15 6/3/2019



Box Number= AZ15108



Claim Begin-End: AMC369004-AMC369004

4 Annual Filings



AZ15108-1

AMC369004-AMC369683

UNITED STATES
DEPARTMENT OF THE INTERIOR
BUREAU OF LAND MANAGEMENT
MAINTENANCE FEE WAIVER CERTIFICATION

496

94025
369004
363919

FORM APPROVED
OMB NO. 1004-0114
Expires: January 31, 2020

SEE INSTRUCTIONS ON PAGE 2

- This small miner waiver is filed for the assessment year beginning on September 1, 2019 and ending on September 1, 2020
- The undersigned and all related parties owned ten or fewer mining claims, mill, or tunnel sites located and maintained on Federal land in the United States of America on September 1, 2019.
- The undersigned have performed the assessment work required by law for each mining claim listed prior to filing this waiver and understand that by filing this form, the undersigned must file an affidavit of assessment work with the Bureau of Land Management (BLM) by the December 30th following the filing of this waiver.
- The undersigned understand that if the assessment work obligation has not yet come due under 30 U.S.C. 28 (for those claims in their first assessment year only), a notice of intent to hold ~~reverting~~ this condition must be recorded by the December 30th following the filing of this waiver.
- The undersigned understand that mill and tunnel sites may also be listed on this waiver and be waived from payment of the maintenance fee, and that a notice of intent to hold for these sites is required to be filed with the BLM by the December 30th following the filing of this waiver.
- The undersigned understand and acknowledge that pursuant to 43 U.S.C. 1212 and 18 U.S.C. 1001, the filing or recording of a false, fictitious, or fraudulent document with the BLM may result in a fine of up to \$250,000, a prison term not to exceed five years, or both.
- The mining claims, mill or tunnel sites for which this waiver from payment of the maintenance fees is requested are:

CLAIM OR SITE NAME	BLM RECORDATION SERIAL NUMBER
1. Atlas #1	90430 94030
2. Atlas #2	90431 94031
3. Atlas #3	90432 94032
4. Gold Reserve	369004
5. Az. Vivian	363919
6.	
7.	
8.	
9.	
10.	

RECEIVED
BLM AZ STATE OFFICE
2019 SEP -3 A 8:13
PHOENIX, ARIZONA

The owner(s) (claimants) of the above mining claims and sites are:

N.J. Horner
(Owner's Name - Please Print)

N.J. Horner
(Owner's Signature)
9-27-19

P.O. Box 927
(Owner's Mailing Address)

Qatman AZ. 86433
(City) (State) (Zip Code)

(Owner's Name - Please Print)

(Owner's Signature)

(Owner's Mailing Address)

(City) (State) (Zip Code)

(Owner's Name - Please Print)

(Owner's Signature)

(Owner's Mailing Address)

(City) (State) (Zip Code)

(Owner's Name - Please Print)

(Owner's Signature)

(Owner's Mailing Address)

(City) (State) (Zip Code)

ENTERED
SEP 18 2019

BY: [Signature]

NW

(Owner's Name - Please Print)	(Owner's Signature)		
(Owner's Mailing Address)	(City)	(State)	(Zip Code)
(Owner's Name - Please Print)	(Owner's Signature)		
(Owner's Mailing Address)	(City)	(State)	(Zip Code)
(Owner's Name - Please Print)	(Owner's Signature)		
(Owner's Mailing Address)	(City)	(State)	(Zip Code)
(Owner's Name - Please Print)	(Owner's Signature)		
(Owner's Mailing Address)	(City)	(State)	(Zip Code)

18 U.S.C. 1001 and 43 U.S.C. 1212 make it a crime for any person knowingly and willfully to make to any department or agency of the United States any false, fictitious or fraudulent statements or representations as to any matter within its jurisdiction.

INSTRUCTIONS

1. This certification is made under the provisions of 43 U.S.C. § 1744 and 30 U.S.C. §28-28k and the regulations thereunder (43 CFR Part 3830).
2. The claimant(s) must fill in the dates in paragraph 1 for the beginning and ending of the assessment year for which this waiver is sought.
3. The claimant(s) must fill in the date in paragraph 2 for the beginning of the assessment year for which this waiver is sought.
4. All claim and site names and BLM serial numbers must be listed for the mining claims, mill sites, and tunnel sites for which the waiver is sought.
5. All owners of the mining claims, mill sites, and tunnel sites and their addresses must be given.
6. This waiver form must be signed by all the claimants or their designated agent, in original form. If an agent is designated, a notarized designation of agent, signed by all of the claimants with proper address given, must be submitted with this waiver.
7. This form must be filed no later than September 1st for the upcoming assessment year in the BLM State Office where the mining claims or sites are recorded, or the waiver cannot be granted by the BLM. (Example: To obtain a waiver for the assessment year 2012, which begins on September 1, 2011, you must qualify for and file for a waiver no later than September 1, 2011, in the proper BLM State Office.)
8. For all mining claims which require assessment work, you must record an affidavit of labor on or before the December 30th immediately following the filing of this waiver. For all other mining claims or sites waived, you must record a notice of intent to hold on or before the December 30th immediately following the filing of this waiver.
9. Mill and tunnel sites may also be listed on this waiver and be waived from payment of the maintenance fee. A notice of intent to hold for these sites is required to be filed by the December 30th following the filing of this waiver.

FOR OFFICIAL USE ONLY

DEPARTMENT OF THE INTERIOR
BUREAU OF LAND MANAGEMENT

Mining Claims

CUSTOMER INFORMATION

Admin State: AZ
Geo State: AZ
Claimant Name: HORNER NATHANIEL J
Address: PO BOX 927
City: OATMAN

State: AZ Zip: 86433-0927 Int Rel: CLAIMANT Customer ID: 34013

Serial Number	Lead Serial Number	Claim Name	County	Disposition	Case Type	Last Assmt Year	Location Date	Meridian Township Range Section	Subdiv
AMC363919	AMC363919	ARIZONA-VIVIAN	MOHAVE	ACTIVE	LODE	2019	09/21/2004	14 0190N 0200W 020	SE
								14 0190N 0200W 021	SW
AMC369004	AMC369004	GOLD RESERVE	MOHAVE	ACTIVE	LODE	2019	10/01/2005	14 0190N 0200W 006	NE,NW,SW,SE
AMC94030	AMC94025	ATLAS #1	MOHAVE	ACTIVE	LODE	2019	11/23/1979	14 0190N 0200W 020	NE
AMC94031	AMC94025	ATLAS #2	MOHAVE	ACTIVE	LODE	2019	11/23/1979	14 0190N 0200W 021	SW
AMC94032	AMC94025	ATLAS #3	MOHAVE	ACTIVE	LODE	2019	11/22/1979	14 0190N 0200W 020	SE

NO WARRANTY IS MADE BY BLM
FOR USE OF THE DATA FOR
PURPOSES NOT INTENDED BY BLM

2

363919
94025

369004

When Recorded Return Document to:

N.J. Horner
P.O. Box 927
Oakman, AZ 86433

Check here is this is a change of address.

Telephone: 928-201-7413

E-mail address: hardrockjack@wildblue.net


FEE# 2018063541

OFFICIAL RECORDS
OF MOHAVE COUNTY
KRISTI BLAIR,
COUNTY RECORDER



12/28/2018 12:49 PM Fee: \$15.00

PAGE: 1 of 2

AFFIDAVIT OF PERFORMANCE OF ANNUAL WORK


1. State of Arizona, County of Mohave ss:

2. I (Name) N.J. Horner

3. Reside at (Address) P.O. Box 927

0

City Oakman County Mohave



State AZ Zip 86433 being duly sworn, depose and say that I am a citizen of the United States, more than eighteen years of age, and that all of the facts set forth in this affidavit, subject to the provisions and penalties of 18 U.S.C. 1001 pertaining to the filing of false, fictitious, or fraudulent statements with the United States, are true and correct according to the best of my knowledge, information and belief.

4. Owner's name and address (If not shown in Items 1-3 above). _____

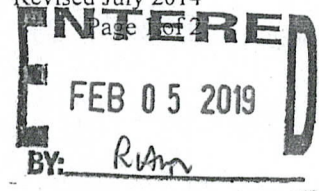
5. That I am personally acquainted with the mining claim(s). The work and improvements were made by and at the expense of the owner(s) of said claim(s). Said contiguous group of claims, listed on this document, are situated in the

San Francisco (optional) Mining District; Mohave County, Arizona.

Line No.	AMC NUMBER	CLAIM/SITE NAME	COUNTY RECORDER DATA (If available)	TWP	RNG	SEC
1	363919	AZ. Vivian	BK 5216 pg. 81	19N.	20W	20/21
2						
3						
4						
5						
6						

#4362644

Form: MCF108
Revised July 2014



BLM
Date
Stamp

RECEIVED
BLM AZ STATE OFFICE
2019 JAN 28 P 1:35
PHOENIX, ARIZONA

7					
8					
9					
10					

6. That between the dates starting at 12 o'clock noon on September 1, 20 18 and ending at 12 o'clock noon on September 1, 20 19 at least \$ 100.00 dollars worth of work and improvements were done and performed upon said claim(s) or upon one or more of a contiguous group of claims for the benefit of all, wholly or partly outside of a contiguous group of claims for the benefit of all, not including the location work.


7. That the following persons were employed to perform the work and improvements described herein: Mohave West LLC

8. That the work and improvements performed were: Road work due to flash floods

9. Dated: 12/28/18 Signature: Nathaniel Horner

SUBSCRIBED AND SWORN TO before me, a Notary Public, this 28 day of December 20 18

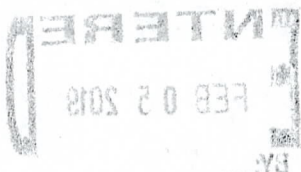
By: Nathaniel Horner
Notary Public Hawanda Sue Long



My Commission Expires 11/16/2022

Bureau of Land Management
Arizona State Office
www.blm.gov/az

No. of Claims: _____ x \$15 = _____
Check No.: _____ Init. _____
Receipt No.: _____
For BLM Use Only



2

When Recorded Return Document to:

N.J. HORNER
P.O. Box 927
Oatman, AZ. 86433

Check here is this is a change of address.

Telephone: 928-201-7413

E-mail address: hardrockjack@wildblue.net



FEE# 2018063540

OFFICIAL RECORDS
OF MOHAVE COUNTY
KRISTI BLAIR,
COUNTY RECORDER



12/28/2018 12:49 PM Fee: \$15.00

PAGE: 1 of 2


AFFIDAVIT OF PERFORMANCE OF ANNUAL WORK

1. State of Arizona, County of Mohave ss:

2. I (Name) N.J. Horner

3. Reside at (Address) P.O. Box 927

City Oatman County Mohave



State AZ Zip 86433 being duly sworn, depose and say that I am a citizen of the United States, more than eighteen years of age, and that all of the facts set forth in this affidavit, subject to the provisions and penalties of 18 U.S.C. 1001 pertaining to the filing of false, fictitious, or fraudulent statements with the United States, are true and correct according to the best of my knowledge, information and belief.

4. Owner's name and address (If not shown in Items 1-3 above).

5. That I am personally acquainted with the mining claim(s). The work and improvements were made by and at the expense of the owner(s) of said claim(s). Said contiguous group of claims, listed on this document, are situated in the

San Francisco (optional) Mining District; Mohave County, Arizona.

Line No.	AMC NUMBER	CLAIM/SITE NAME	COUNTY RECORDER DATA (If available)	TWP	RNG	SEC
1	94030 90430	ATLAS # 1	BK 591 pg 720	19N	20W	20
2	94031 90431	ATLAS # 2	BK 591 pg 725	19N	20W	20/21
3	94032 90432	ATLAS # 3	BK 591 pg 725	19N	20W	20
4						
5						
6						

RECEIVED
 BLM AZ STATE OFFICE
 2019 JAN 28 P 1:35
 PHOENIX, ARIZONA
 BLM
 Date
 Stamp

7					
8					
9					
10					

6. That between the dates starting at 12 o'clock noon on September 1, 20 18 and ending at 12 o'clock noon on September 1, 20 19 at least \$ 300.00 dollars worth of work and improvements were done and performed upon said claim(s) or upon one or more of a contiguous group of claims for the benefit of all, wholly or partly outside of a contiguous group of claims for the benefit of all, not including the location work.

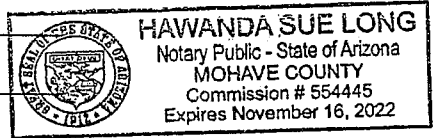
7. That the following persons were employed to perform the work and improvements described herein: Mohave West LLC

8. That the work and improvements performed were: Road work due to flash floods

9. Dated: 12/28/18 Signature: Nathaniel Horner

SUBSCRIBED AND SWORN TO before me, a Notary Public, this 28 day of December 20 18

By: Nathaniel Horner
 Notary Public Hawanda Sue Long



My Commission Expires 11/16/2022

Bureau of Land Management
 Arizona State Office
www.blm.gov/az

No. of Claims: _____ x \$10⁶ = _____
 Check No.: _____ Init. _____
 Receipt No.: _____
 For BLM Use Only

2

When Recorded Return Document to:

N.J. Horner
P.O. Box 927
Datman, AZ, 86433

Check here is this is a change of address.

Telephone: 928-201-7413

E-mail address: handrockjack@wildblue.net



FEE# 2018063542

OFFICIAL RECORDS
OF MOHAVE COUNTY
KRISTI BLAIR,
COUNTY RECORDER



12/28/2018 12:49 PM Fee: \$15.00

PAGE: 1 of 2

AFFIDAVIT OF PERFORMANCE OF ANNUAL WORK

1. State of Arizona, County of Mohave ss:


2. I (Name) N.J. Horner

3. Reside at (Address) P.O. Box 927

City Datman County Mohave

State AZ Zip 86433 being duly sworn, depose and say that I am a citizen of the United States, more than eighteen years of age, and that all of the facts set forth in this affidavit, subject to the provisions and penalties of 18 U.S.C. 1001 pertaining to the filing of false, fictitious, or fraudulent statements with the United States, are true and correct according to the best of my knowledge, information and belief.

4. Owner's name and address (If not shown in Items 1-3 above).



5. That I am personally acquainted with the mining claim(s). The work and improvements were made by and at the expense of the owner(s) of said claim(s). Said contiguous group of claims, listed on this document, are situated in the

Sin Francisco (optional) Mining District; Mohave County, Arizona.

Line No.	AMC NUMBER	CLAIM/SITE NAME	COUNTY RECORDER DATA (If available)	TWP	RNG	SEC
1	369004	Gold Reserve	BK. 5873 pg. 467	19N	20W	6
2						
3						
4						
5						
6						

BLM
Date
Stamp

RECEIVED
BLM AZ STATE OFFICE
2019 JAN 28 P 11:35
PHOENIX, ARIZONA

7					
8					
9					
10					

6. That between the dates starting at 12 o'clock noon on September 1, 2018 and ending at 12 o'clock noon on September 1, 2019 at least \$ 200.00 dollars worth of work and improvements were done and performed upon said claim(s) or upon one or more of a contiguous group of claims for the benefit of all, wholly or partly outside of a contiguous group of claims for the benefit of all, not including the location work.

7. That the following persons were employed to perform the work and improvements described herein: _____

\$ 200.00 performed by Owner

8. That the work and improvements performed were: Road work


9. Dated: 2/28/18 Signature: Nathaniel Horner

SUBSCRIBED AND SWORN TO before me, a Notary Public, this 28 day of December 20 18

By: Nathaniel Horner

Notary Public Hawanda Sue Long

My Commission Expires 11/16/2022



Bureau of Land Management
Arizona State Office
www.blm.gov/az

No. of Claims: _____ x \$15 = _____
 Check No.: _____ Init. _____
 Receipt No.: _____
 For BLM Use Only

N.J. Horner
P.O. Box 927
Datman, AZ. 86433

U.S. Dept. of the Interior
BLM - AZ. State Office
1 N. Central Ave. Suite 800
Phoenix, AZ. 85004



PHOENIX, ARIZONA

2010 JAN 28 P 1:35

RECEIVED
BLM AZ STATE OFFICE

United States Department of the Interior
Bureau of Land Management
 DIV OF LANDS, MINRLS & ENERGY
 ONE N CENTRAL AVE
 PHOENIX, AZ 85004 -4427
 Phone: 602-417-9200

Receipt

No: 4362644

Transaction #: 4479867	
Date of Transaction: 02/01/2019	
CUSTOMER:	
NATHANIEL HORNER PO BOX 927 OATMAN, AZ 86433-0927 US	

LINE #	QTY	DESCRIPTION	REMARKS	UNIT PRICE	TOTAL
1	1.00	LOCATABLE MINERALS / MINING CLAIMS- NOT NEW-UNADJUD, ONE AUTH NO. ONLY / MINING CLAIM MONEY RECEIVED CASES: AMC363919/\$75.00	POL 2018/5	- n/a -	75.00
TOTAL:					\$75.00

PAYMENT INFORMATION			
1	AMOUNT:	75.00	POSTMARKED: N/A
	TYPE:	CHECK	RECEIVED: 01/28/2019
	CHECK NO:	0915	
	NAME:	HORNER, NATHANIEL PO BOX 927 OATMAN AZ 86433-0927 US	

REMARKS

This receipt was generated by the automated BLM Collections and Billing System and is a paper representation of a portion of the official electronic record contained therein.

UNITED STATES
DEPARTMENT OF THE INTERIOR
BUREAU OF LAND MANAGEMENT

MAINTENANCE FEE WAIVER CERTIFICATION

FORM APPROVED
OMB NO. 1004-0114
Expires: January 31, 2020

SEE INSTRUCTIONS ON PAGE 2

1. This small miner waiver is filed for the assessment year beginning on September 1, 2018 and ending on September 1, 2019.
2. The undersigned and all related parties owned ten or fewer mining claims, mill, or tunnel sites located and maintained on Federal lands in the United States of America on September 1, 2018.
3. The undersigned have performed the assessment work required by law for each mining claim listed prior to filing this waiver and understand that by filing this form, the undersigned must file an affidavit of assessment work with the Bureau of Land Management (BLM) by the December 30th following the filing of this waiver.
4. The undersigned understand that if the assessment work obligation has not yet come due under 30 U.S.C. 28 (for those claims in their first assessment year only), a notice of intent to hold reciting this condition must be recorded by the December 30th following the filing of this waiver.
5. The undersigned understand that mill and tunnel sites may also be listed on this waiver and be waived from payment of the maintenance fee, and that a notice of intent to hold for these sites is required to be filed with the BLM by the December 30th following the filing of this waiver.
6. The undersigned understand and acknowledge that pursuant to 43 U.S.C. 1212 and 18 U.S.C. 1001, the filing or recording of a false, fictitious, or fraudulent document with the BLM may result in a fine of up to \$250,000, a prison term not to exceed five years, or both.
7. The mining claims, mill or tunnel sites for which this waiver from payment of the maintenance fees is requested are:

	CLAIM OR SITE NAME	BLM RECORDATION SERIAL NUMBER
1.	ATLAS # 1	94030
2.	ATLAS # 2	94031
3.	ATLAS # 3	94032
4.	Gold Reserve	369004 (913)
5.	AZ. Vivian	363919
6.		
7.		
8.		
9.		
10.		

RECEIVED
BLM AZ STATE OFFICE
2018 SEP - 5 P 1:45
PHOENIX, ARIZONA

The owner(s) (claimants) of the above mining claims and sites are:

N.J. HORNER
(Owner's Name - Please Print)

N.J. Horner
(Owner's Signature)

P.O. Box 927
(Owner's Mailing Address)

Qatman AZ 86433
(City) (State) (Zip Code)

(Owner's Name - Please Print)

(Owner's Signature)

(Owner's Mailing Address)

(City)

(State)

(Zip Code)

(Owner's Name - Please Print)

(Owner's Signature)

(Owner's Mailing Address)

(City)

(State)

(Zip Code)

(Owner's Name - Please Print)

(Owner's Signature)

(Owner's Mailing Address)

(City)

(State)

(Zip Code)

(Continued on page 2)

ENTERED
SEP 12 2018
BY: BOS

518

70424
90429
369004
363919

[Handwritten signature]

_____ (Owner's Name - Please Print)	_____ (Owner's Signature)
_____ (Owner's Mailing Address)	_____ (City) _____ (State) _____ (Zip Code)

_____ (Owner's Name - Please Print)	_____ (Owner's Signature)
_____ (Owner's Mailing Address)	_____ (City) _____ (State) _____ (Zip Code)

_____ (Owner's Name - Please Print)	_____ (Owner's Signature)
_____ (Owner's Mailing Address)	_____ (City) _____ (State) _____ (Zip Code)

_____ (Owner's Name - Please Print)	_____ (Owner's Signature)
_____ (Owner's Mailing Address)	_____ (City) _____ (State) _____ (Zip Code)

18 U.S.C. 1001 and 43 U.S.C. 1212 make it a crime for any person knowingly and willfully to make to any department or agency of the United States any false, fictitious or fraudulent statements or representations as to any matter within its jurisdiction.

INSTRUCTIONS

1. This certification is made under the provisions of 43 U.S.C. § 1744 and 30 U.S.C. §28-28k and the regulations thereunder (43 CFR Part 3830).
2. The claimant(s) must fill in the dates in paragraph 1 for the beginning and ending of the assessment year for which this waiver is sought.
3. The claimant(s) must fill in the date in paragraph 2 for the beginning of the assessment year for which this waiver is sought.
4. All claim and site names and BLM serial numbers must be listed for the mining claims, mill sites, and tunnel sites for which the waiver is sought.
5. All owners of the mining claims, mill sites, and tunnel sites and their addresses must be given.
6. This waiver form must be signed by all the claimants or their designated agent, in original form. If an agent is designated, a notarized designation of agent, signed by all of the claimants with proper address given, must be submitted with this waiver.
7. This form must be filed no later than September 1st for the upcoming assessment year in the BLM State Office where the mining claims or sites are recorded, or the waiver cannot be granted by the BLM. (Example: To obtain a waiver for the assessment year 2012, which begins on September 1, 2011, you must qualify for and file for a waiver no later than September 1, 2011, in the proper BLM State Office.)
8. For all mining claims which require assessment work, you must record an affidavit of labor on or before the December 30th immediately following the filing of this waiver. For all other mining claims or sites waived, you must record a notice of intent to hold on or before the December 30th immediately following the filing of this waiver.
9. Mill and tunnel sites may also be listed on this waiver and be waived from payment of the maintenance fee. A notice of intent to hold for these sites is required to be filed by the December 30th following the filing of this waiver.

**POSTMARKED
TIMELY**

FOR OFFICIAL USE ONLY

N. J. Horner
P.O. Box 927
Oatman, AZ. 86433

RECEIVED
BLM AZ STATE OFFICE

2018 SEP -5 P 1:47

PHOENIX, ARIZONA


US, Dept. of The Interior
BLM, AZ, State Office
1 North Central Ave. Suite 800
Phoenix, AZ, 85004

LAS VEGAS NV 890

29 AUG 2018 PM 3 L



95004-442700



POSTMARKED
TIMELY

94025

369004

When Recorded Return Document to:

N.J. Horner
P.O. Box 927
Oatman, Az. 86433

363919
FEE# 2017062698

OFFICIAL RECORDS
OF MOHAVE COUNTY
KRISTI BLAIR,
COUNTY RECORDER



12/28/2017 11:01 AM Fee: \$15.00

PAGE: 1 of 2

Check here is this is a change of address.

Telephone: 928-201-7413

E-mail address: hardrockjack@wildblue.net

AFFIDAVIT OF PERFORMANCE OF ANNUAL WORK

1. State of Arizona, County of Mohave ss:

2. I (Name) N.J. Horner

3. Reside at (Address) P.O. Box 927

City Oatman County Mohave

RECEIVED
BLM AZ STATE OFFICE
Date Stamp
2018 JAN -4 P 12:42
PHOENIX, ARIZONA

State AZ Zip 86433 being duly sworn, depose and say that I am a citizen of the United States, more than eighteen years of age, and that all of the facts set forth in this affidavit, subject to the provisions and penalties of 18 U.S.C. 1001 pertaining to the filing of false, fictitious, or fraudulent statements with the United States, are true and correct according to the best of my knowledge, information and belief.

4. Owner's name and address (If not shown in Items 1-3 above).

5. That I am personally acquainted with the mining claim(s). The work and improvements were made by and at the expense of the owner(s) of said claim(s). Said contiguous group of claims, listed on this document, are situated in the

San Francisco (optional) Mining District; Mohave County, Arizona.

Line No.	AMC NUMBER	CLAIM/SITE NAME	COUNTY RECORDER DATA (If available)	TWP	RNG	SEC
1	94030	ATLAS #1	BK 591, pg 720, 72	19N	20W	20
2	94031	ATLAS #2	BK 591, pg 722, 723	19N	20W	20, 21
3	94032	ATLAS #3	BK 591, pg 724, 725	19N	20W	20
4						
5						
6						

Form: MCF108
Revised July 2014
Page 1 of 2

#4059784

ENTERED
JAN 11 2018
BY: Rmm

BLM
Date
Stamp

RECEIVED
BLM AZ STATE OFFICE

2018 JAN -4 P 12:42

7				PHOENIX, ARIZONA
8				
9				
10				

6. That between the dates starting at 12 o'clock noon on September 1, 20 16 and ending at 12 o'clock noon on September 1, 20 17 at least \$ 300.00 dollars worth of work and improvements were done and performed upon said claim(s) or upon one or more of a contiguous group of claims for the benefit of all, wholly or partly outside of a contiguous group of claims for the benefit of all, not including the location work.

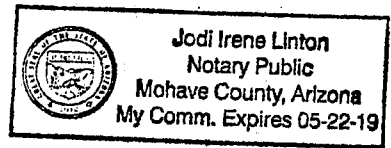
7. That the following persons were employed to perform the work and improvements described herein: _____
Mohave West LLC

8. That the work and improvements performed were: Road work done by Mohave West LLC for access due to flash flooding

9. Dated: 12-27-17 Signature: Nathaniel J Horner

SUBSCRIBED AND SWORN TO before me, a Notary Public, this 27th day of DECEMBER 2017

By: Nathaniel J Horner
Notary Public Jodi Irene Linton
My Commission Expires 05/22/2019



Bureau of Land Management
Arizona State Office
www.blm.gov/az

No. of Claims: _____ x \$10 = _____
Check No.: _____ Init. _____
Receipt No.: _____
For BLM Use Only

2

When Recorded Return Document to:

N.J. HORNER
P.O. Box 927
Oatman, AZ. 86433

Check here is this is a change of address.

Telephone: 928-201-7413

E-mail address: hardrockjack@wildblue.net



FEE# 2017062699

OFFICIAL RECORDS
OF MOHAVE COUNTY
KRISTI BLAIR,
COUNTY RECORDER



12/28/2017 11:01 AM Fee: \$15.00

PAGE: 1 of 2

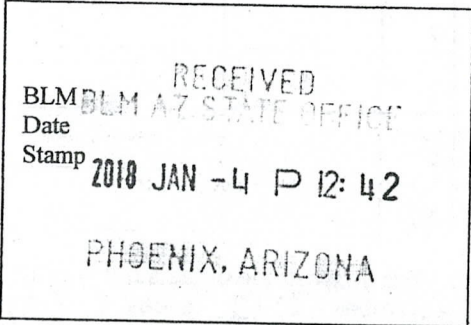
AFFIDAVIT OF PERFORMANCE OF ANNUAL WORK

1. State of Arizona, County of Mohave ss:

2. I (Name) N.J. Horner

3. Reside at (Address) P.O. Box 927

City Oatman County Mohave



State AZ Zip 86433 being duly sworn, depose and say that I am a citizen of the United States, more than eighteen years of age, and that all of the facts set forth in this affidavit, subject to the provisions and penalties of 18 U.S.C. 1001 pertaining to the filing of false, fictitious, or fraudulent statements with the United States, are true and correct according to the best of my knowledge, information and belief.

4. Owner's name and address (If not shown in Items 1-3 above). _____

5. That I am personally acquainted with the mining claim(s). The work and improvements were made by and at the expense of the owner(s) of said claim(s). Said contiguous group of claims, listed on this document, are situated in the

San Francisco (optional) Mining District; Mohave County, Arizona.

Line No.	AMC NUMBER	CLAIM/SITE NAME	COUNTY RECORDER DATA (If available)	TWP	RNG	SEC
1	369004	Gold Reserve	BK5873 pg. 467	19N.	20W	6
2						
3						
4						
5						
6						

Form: MCF108
Revised July 2014
Page 1 of 2

4059784

RECEIVED
BLM AZ STATE OFFICE

2018 JAN -4 P 12:41
BLM
Date
Stamp
PHOENIX, ARIZONA

7						
8						
9						
10						

6. That between the dates starting at 12 o'clock noon on September 1, 20 16 and ending at 12 o'clock noon on September 1, 20 17 at least \$ 100.00 dollars worth of work and improvements were done and performed upon said claim(s) or upon one or more of a contiguous group of claims for the benefit of all, wholly or partly outside of a contiguous group of claims for the benefit of all, not including the location work.

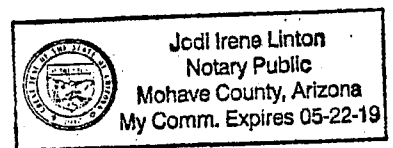
7. That the following persons were employed to perform the work and improvements described herein: _____
N. J. HORNER

8. That the work and improvements performed were: Road work due to flash flooding and bulk sampling

9. Dated 12-27-17 Signature: Nathaniel J. Horner

SUBSCRIBED AND SWORN TO before me, a Notary Public, this 27th day of DECEMBER 17

By: Nathaniel J. Horner
Notary Public Jodi Irene Linton
My Commission Expires 05/22/2019



Bureau of Land Management
Arizona State Office
www.blm.gov/az

No. of Claims: _____ x \$10 = _____
Check No.: _____ Init. _____
Receipt No.: _____
For BLM Use Only

When Recorded Return Document to:

N.J. Horner
P.O. Box 927
Oatman, AZ 86433

Check here is this is a change of address.

Telephone: 928-201-7413

E-mail address: hardRockJack@
wildblue.net


FEE# 2017062700

OFFICIAL RECORDS
OF MOHAVE COUNTY
KRISTI BLAIR,
COUNTY RECORDER



12/28/2017 11:01 AM Fee: \$15.00

PAGE: 1 of 2

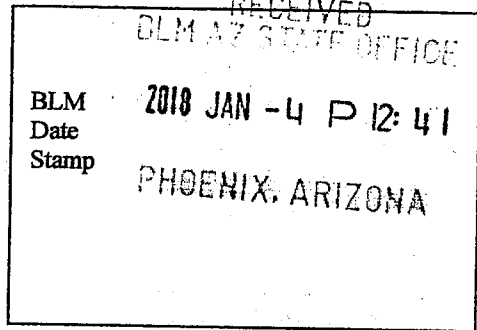
AFFIDAVIT OF PERFORMANCE OF ANNUAL WORK

1. State of Arizona, County of Mohave ss:

2. I (Name) N.J. Horner

3. Reside at (Address) P.O. Box 927

City Oatman County Mohave



State AZ zip 86433 being duly sworn, depose and say that I am a citizen of the United States, more than eighteen years of age, and that all of the facts set forth in this affidavit, subject to the provisions and penalties of 18 U.S.C. 1001 pertaining to the filing of false, fictitious, or fraudulent statements with the United States, are true and correct according to the best of my knowledge, information and belief.

4. Owner's name and address (If not shown in Items 1-3 above).

5. That I am personally acquainted with the mining claim(s). The work and improvements were made by and at the expense of the owner(s) of said claim(s). Said contiguous group of claims, listed on this document, are situated in the

San Francisco (optional) Mining District; Mohave County, Arizona.

Line No.	AMC NUMBER	CLAIM/SITE NAME	COUNTY RECORDER DATA (If available)	TWP	RNG	SEC
1	363919	AZ. Virian	BK 5216 pg. 81	19N	20W	20+21
2						
3						
4						
5						
6						

Form: MCF108
Revised July 2014
Page 1 of 2

4059784

RECEIVED
BLM AZ STATE OFFICE

2018 JAN -4 P 12:41
BLM PHOENIX, ARIZONA
Date Stamp

7						
8						
9						
10						

6. That between the dates starting at 12 o'clock noon on September 1, 20 16 and ending at 12 o'clock noon on September 1, 20 17 at least \$ 100.00 dollars worth of work and improvements were done and performed upon said claim(s) or upon one or more of a contiguous group of claims for the benefit of all, wholly or partly outside of a contiguous group of claims for the benefit of all, not including the location work.

7. That the following persons were employed to perform the work and improvements described herein: Mohave West LLC

8. That the work and improvements performed were: Road work done by Mohave West LLC for claim access due to flash flooding

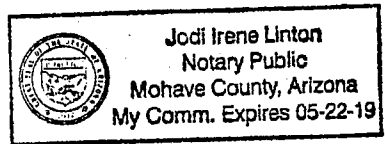
9. Dated 12-27-17 Signature: Nathaniel J. Horner

SUBSCRIBED AND SWORN TO before me, a Notary Public, this 27th day of December 2017

By: Nathaniel J. Horner

Notary Public Jodi Irene Linton

My Commission Expires 05/22/2019

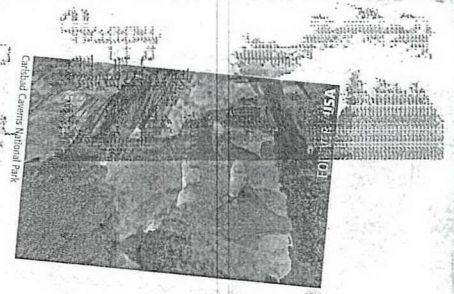


Bureau of Land Management
Arizona State Office
www.blm.gov/az

No. of Claims: _____ x \$10 = _____
 Check No.: _____ Init. _____
 Receipt No.: _____
 For BLM Use Only

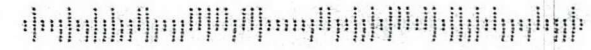
N.J. Harner
P.O. Box 927
Oatman, AZ 86433

LAS VEGAS NV 890
25 DEC 2017 PM 2:1



U.S. Dept. of the Interior
BLM - AZ. State Office
1 North Central Ave. Suite 800
Phoenix, AZ 85004

85004-442700



RECEIVED
BLM ARIZONA STATE OFFICE

2018 JAN -4 P 12:41

PHOENIX, ARIZONA

United States Department of the Interior
Bureau of Land Management
 DIV OF LANDS, MINRLS & ENERGY
 ONE N CENTRAL AVE
 PHOENIX, AZ 85004 -4427
 Phone: 602-417-9200

Receipt

No: 4059784

Transaction #: 4171388	
Date of Transaction: 01/04/2018	
CUSTOMER:	
JACK HORNER PO BOX 927 OATMAN, AZ 86433-0927 US	

LINE #	QTY	DESCRIPTION	REMARKS	UNIT PRICE	TOTAL
1	1.00	LOCATABLE MINERALS / MINING CLAIMS- NOT NEW-UNADJUD, ONE AUTH NO. ONLY / MINING CLAIM MONEY RECEIVED CASES: AMC94030/\$40.00	²⁰¹⁷ POL-2018/5	- n/a -	40.00
TOTAL:					\$40.00

PAYMENT INFORMATION					
1	AMOUNT:	40.00	POSTMARKED:	N/A	
	TYPE:	CHECK	RECEIVED:	01/04/2018	
	CHECK NO:	0893			
	NAME:	ALECKSYNAS, SUSAN J PO BOX 927 OATMAN AZ 86433-0927 US			

REMARKS

This receipt was generated by the automated BLM Collections and Billing System and is a paper representation of a portion of the official electronic record contained therein.

United States Department of the Interior
Bureau of Land Management
 DIV OF LANDS, MINRLS & ENERGY
 ONE N CENTRAL AVE
 PHOENIX, AZ 85004 -4427
 Phone: 602-417-9200

Receipt

No: 4059831

Transaction #: 4171435	
Date of Transaction: 01/04/2018	
CUSTOMER:	
SUSAN J ALECKSYNAS PO BOX 927 OATMAN, AZ 86433-0927 US	

LINE #	QTY	DESCRIPTION	REMARKS	UNIT PRICE	TOTAL
1	1.00	LOCATABLE MINERALS / MINING CLAIMS- NOT NEW-UNADJUD, ONE AUTH NO. ONLY / MINING CLAIM MONEY RECEIVED CASES: AMC383238/\$50.00	POL 2017/4	- n/a -	50.00
TOTAL:					\$50.00

PAYMENT INFORMATION			
1	AMOUNT:	50.00	POSTMARKED: N/A
	TYPE:	CHECK	RECEIVED: 01/04/2018
	CHECK NO:	0894	
	NAME:	ALECKSYNAS, SUSAN J PO BOX 927 OATMAN AZ 86433-0927 US	

REMARKS

This receipt was generated by the automated BLM Collections and Billing System and is a paper representation of a portion of the official electronic record contained therein.

\$10 USED FOR POL ON AMC 363919. RM

UNITED STATES
DEPARTMENT OF THE INTERIOR
BUREAU OF LAND MANAGEMENT

541 JK

Amc 94025

Amc 363919

Amc 369004

FORM APPROVED
OMB NO. 1004-0114
Expires: December 31, 2002

MAINTENANCE FEE WAIVER CERTIFICATION

SEE INSTRUCTIONS ON REVERSE

1. This small miner waiver is filed for the assessment year beginning at noon on September 1, 2017 and ending at noon on September 1, 2018
2. The undersigned and all related parties owned ten or fewer mining claims, mill, or tunnel sites located and maintained on Federal lands in the United States of America on September 1, 2017
3. The undersigned have performed the assessment work required by law for each mining claim listed prior to filing this waiver and understand that by filing this form; an affidavit of assessment work must be recorded by the December 30th following the filing of this waiver.
4. The undersigned understand that if the assessment work obligation has not yet come due under 30 U.S.C. 28 (for those claims in their first assessment year only); a notice of intent to hold reciting this condition must be recorded by the December 30th following the filing of this waiver.
5. The undersigned understand that mill and tunnel sites may also be listed upon this waiver and be waived from payment of the maintenance fee; and that a notice of intent to hold for these sites is required to be recorded by the December 30th immediately following the filing of this waiver.
6. The undersigned understand and acknowledge that pursuant to 43 U.S.C. 1212 and 18 U.S.C. 1001; the filing or recording of a false, fictitious, or fraudulent document with the Bureau of Land Management may result in a fine of up to \$250,000, a prison term not to exceed five years, or both.
7. The mining claims, mill or tunnel sites for which this waiver from payment of the maintenance fees is requested are:

CLAIM OR SITE NAME	BLM RECORDATION SERIAL NUMBER
1. ATLAS #1	✓ 94030
2. ATLAS #2	94031
3. ATLAS #3	94032
4. AZ Vivian	363 919
5. Gold Reserve	369 004
6.	
7.	
8.	
9.	
10.	

The owner(s) (claimants) of the above mining claims and sites are:

N. J. HORNER (Owner's Name - Please Print) ✓ *NJ Horner* 8-28-17 (Owner's Signature)

P.O. Box 927 (Street or P.O. Box)

Datman AZ 86483 (City) (State) (Zip Code)

(Owner's Name - Please Print) (Owner's Signature)

(Street or P.O. Box)

(City) (State) (Zip Code)

(Owner's Name - Please Print)

(Street or P.O. Box)

(City) (State) (Zip Code)

ENTERED
AC483
SEP 20 2017
BY: fb

RECEIVED
BLM AZ STATE OFFICE
2017 SEP - 1 P 3:11
PHOENIX, ARIZONA

NW CHECK
5 CT

(Owner's Name - Please Print)

(Owner's Signature)

(Street or P.O. Box)

(City) (State) (Zip Code)

(Owner's Name - Please Print)

(Owner's Signature)

(Street or P.O. Box)

(City) (State) (Zip Code)

(Owner's Name - Please Print)

(Owner's Signature)

(Street or P.O. Box)

(City) (State) (Zip Code)

(Owner's Name - Please Print)

(Owner's Signature)

(Street or P.O. Box)

(City) (State) (Zip Code)

INSTRUCTIONS

1. This certification is made under the provisions of § 1744 of Title 43 and § 28-28k of Title 30 of the United States Code; and the regulations thereunder (43 CFR Part 3830).
2. The claimant(s) must fill in the dates in paragraph 1 for the beginning and ending of the assessment year for which this waiver is sought.
3. The claimant(s) must fill in the date in paragraph 2 for the beginning of the assessment year for which this waiver is sought.
4. All claim and site names and Bureau of Land Management (BLM) serial numbers must be listed for the mining claims, mill sites, and tunnel sites for which the waiver is sought.
5. All owners of the mining claims, mill sites, and tunnel sites and their addresses must be given.
6. This waiver form must be signed by all the claimants or their designated agent, in original form. If an agent is designated, a notarized designation of agent, signed by all of the claimants with proper address given, must be submitted with this waiver.

7. This form must be filed no later than September 1st for the upcoming assessment year in the BLM State Office where the mining claims or sites are recorded, or the waiver cannot be granted by the BLM. (Example: to obtain a waiver for the assessment year 2000, which begins at noon on September 1, 1999, you must qualify for and file for a waiver no later than September 1, 1999 in the proper BLM State Office).
8. For all mining claims which require assessment work, you must record an affidavit of labor on or before the December 30th immediately following the filing of this waiver. For all other mining claims or sites waived, you must record a notice of intent to hold on or before the December 30th immediately following the filing of this waiver.
9. Mill and tunnel sites may also be listed upon this waiver and be waived from payment of the maintenance fee. A notice of intent to hold for these sites is required to be filed by the December 30th following the filing of this waiver.

NOTICE/BURDEN HOURS STATEMENT

The Privacy Act of 1974, as amended, and the regulation in 43 CFR 2.48(d) provide that you be furnished the following information in connection with the information required by this certification of waiver from rental fees.

AUTHORITY: 30 U.S.C. 28-28k; 43 U.S.C. 1201, 1457, 1740, and 1744; and 43 CFR 3830.

PRINCIPLE PURPOSE: This information is to be used to verify that the owner(s) (claimants) of a mining claim has complied with 30 U.S.C. 28f and is entitled to perform assessment work in lieu of paying the maintenance fee for the mining claims listed on this form.

ROUTINE USE: (1) Adjudication of the claimant(s) certification of waiver from paying the maintenance fee otherwise required by 30 U.S.C. 28f. (2) Disclosure may be made to appropriate Federal agencies when location is made within the agency's geographic area of responsibility. (3) Information from the record and/or the record will be transferred to the appropriate Federal, State, or local agency, or a member of the public in response to a specific request for pertinent information. (4) Information may also be provided to the Department of Justice or in a proceeding before a court or adjudicative body; or to Federal, State, local or foreign agencies when needed for enforcement of civil or criminal codes or applicable regulations concerning title rights upon the public land.

EFFECT OF NOT PROVIDING INFORMATION: Disclosure of this information is required by 30 U.S.C. 28f and 43 CFR Part 3830 for those qualified claimants wishing to take the small miner waiver allowed. Failure to supply the information required in this form to support the claimants certification of waiver from payment of the otherwise required maintenance fees will result in the waiver being disallowed and the mining claims subject to forfeiture by BLM under 30 U.S.C. 28i.

The Paperwork Reduction Act of 1995 requires us to inform you that:

This information is being collected to allow the BLM to determine if you qualify for a waiver from the payment of \$100 per mining claim or site maintenance fee established in 30 U.S.C. 28f and the implementing regulations at 43 CFR 3830. A response to this request is required in accordance with the statute to obtain your benefit.

BLM would like you to know that you do not have to respond to this, or any other, Federal agency-sponsored information collection unless it displays a currently valid OMB control number.

Public reporting burden for this form is estimated to average 8 minutes (0.133 hours) per response, including time to review instructions, gathering and maintaining data, and completing and reviewing the form. Direct comments regarding this burden estimate, or any other aspect of this form, to the U.S. Department of the Interior, Bureau of Land Management, (1004-0114) Bureau Clearance Officer (WO-630), Mail Stop 01 LS 2849 C Street, N.W., Washington, D.C. 20240.

FOR OFFICIAL USE ONLY

RECEIVED
BLM STATE OFFICE
SEP - 19 3 11
PHOENIX, ARIZONA

UNITED STATES DEPARTMENT OF THE INTERIOR
BUREAU OF LAND MANAGEMENT

MC NATIONWIDE CLAIMANT LISTING
September 20, 2017

	AZ	National
Cust	CLAIMANT	Total
HORNER NATHANIEL J PO BOX 927 OATMAN, AZ 86433-0927	5	5

UNITED STATES
DEPARTMENT OF THE INTERIOR
BUREAU OF LAND MANAGEMENT

FORM APPROVED 363919
OMB NO.: 1004-0114
Expires: October 31, 2016 94025

AFFIDAVIT OF ANNUAL ASSESSMENT WORK

369004

WHEN RECORDED, MAIL DOCUMENT TO:

NAME: N. Horner

ADDRESS: P.O. Box 927

CITY, STATE, ZIP: Oatman, AZ. 86433


FEE# 2016059225

OFFICIAL RECORDS
OF MOHAVE COUNTY
ROBERT BALLARD,
COUNTY RECORDER



12/29/2016 01:54 PM Fee: \$15.00

PAGE: 1 of 3

FOR COUNTY RECORDER'S USE

No. of Claims 1

x \$10/claim

Total due BLM \$ \$10.-

TO ALL WHOM IT MAY CONCERN:

RECEIPT # 3738697

1. The undersigned certifies that at least \$100 per claim was expended for development, labor and improvements, or equivalent value added, as the annual assessment work for the assessment year ending September 1, 2016 for the following contiguous unpatented mining claim(s), located in the County of Mohave in the State of ARIZONA.

BLM Serial No.	Name of Claim	Tp	Rg	Sec	Mer	County Recordation Book and Page No.	Date
363919	Az. Vivian	19N	20W	20+2		BK5216-p. 81	

RECEIVED
2017 JAN -4 P 1:41
PHOENIX, ARIZONA

(Continued on page 2)

ENTERED
JAN 09 2017
BY: Ran

2. Type of labor and improvements (specify what was done and give the total value for that labor and improvement to show at least \$100 for each claim). If a geological, geochemical, or geophysical survey was performed, as per 30 U.S.C. 28-1, reference the title of the report of survey, give cost and date of the survey and report, and indicate it was filed with the County Recorder:

Description of Work Performed	Value of Work Performed	Date Work Was Performed
Road work due to flash floods	\$ 200	6-19-2016

3. Name and mailing address of each person who performed the labor and improvements:

Name (please print)

N.J. Horner

Current Mailing Address (please print)

POB 927 Datman, AZ 96433

4. Name and mailing address of each person who holds and claims the subject mining claim(s) for the valuable minerals contained therein. Be sure to indicate if there is a change of address:

Name (please print)

N.J. Horner

Current Mailing Address (please print)

POB 927 Datman, Az 96433

RECEIVED
 2017 JAN - 4 P 1:41
 TULSA COUNTY, ARIZONA

5. The undersigned testifies that on the date of August 21, 2016, all monuments required by law were erected upon the subject claim(s), and all notices required by law were posted on the subject claim(s) or copies thereof were in place, and at said date, each corner monument bore or contained

markings sufficient to appropriately designate the corner of the claim to which it pertains and the name of the claim(s).

I hereby certify under penalty of perjury under the laws of the State of AZ that the foregoing statements are true and correct:

X N. J. Horner Date: 11-19-16
(Signature of person responsible for above statement)

Title 18 U.S.C. 1001 and 43 U.S.C. 1212 make it a crime for any person knowingly and willfully to make to any department or agency of the United States any false, fictitious or fraudulent statements or representations as to any matter within its jurisdiction.


Notary Block

SUBSCRIBED AND SWORN TO before me, this 19 day of NOV 2016

By: Storm Hargrave
(Signature of Affiant)

Title: Storm Hargrave

My Commission Expires: 3-6-18



INSTRUCTIONS

1. This is an optional form that may be used to satisfy the requirements for the Bureau of Land Management (BLM) under the provisions of 43 U.S.C. §1744 and 30 U.S.C. §28-28d and the regulations thereunder (43 CFR part 3835). Since local and State laws may vary, you should contact your local and State agencies where the claims are located to ensure all applicable laws and requirements are satisfied.
2. The claimant(s) must fill in the date in paragraph 1 for the applicable assessment year and the county and state where the claims are located.
3. All claim names, BLM serial numbers, legal descriptions, and original county recording information must be listed for the claims pertaining to this assessment notice.
4. The claimant(s) must complete paragraph 2 listing all labor or improvements which was performed on or did benefit the subject mining claims. The value and date of the labor or improvements must also be listed. The total amount of labor or improvements can be listed, but the total expenditure must equal at least \$100 for each claim.
5. The names and current mailing addresses of the person(s) performing the labor shall be listed in paragraph 3.
6. The name and current mailing address of each owner (claimant) of the claims shall be listed in paragraph 4. The mailing address shall be the owner's address and not the address of an agent or anyone representing the claimant. Be sure to note if there has been a change of address.
7. Paragraph 5 shall be completed to show the date it was verified that all monuments required by law were properly erected, all notices were posted, and that corners were appropriately designated for all claims listed.
8. An exact legible reproduction or duplicate (other than microfilm or other electronic media) of this affidavit or another type of affidavit of assessment work that you file or will file in the county where each claim is located, must be filed with the BLM on or before December 30 of the calendar year in which the assessment year ends. For mill or tunnel sites, a separate notice of intent to hold must be filed with the BLM on or before December 30. Requirements for filing a notice of intent to hold can be found at 43 CFR 3835.33.
9. A processing fee of \$10 for each claim listed must be remitted to the BLM along with this or any other affidavit or assessment work.

NOTICES

THE PRIVACY ACT and 43 CFR 2.48(d) require that you be furnished with the following information in connection with the information requested by this form.

AUTHORITY: 30 U.S.C. §28-28d and 43 CFR part 3835 permit collection of the information requested by this form.

PRINCIPAL PURPOSE: The BLM will use the information you provide to document compliance with 43 U.S.C. 1744 and that assessment work has been completed in accordance with 30 U.S.C. § 28-28d and 43 CFR part 3835 in lieu of paying the maintenance fee for the mining claims listed on this form.

ROUTINE USES: The BLM will only disclose this information in accordance with the provisions at 43 CFR 2.56(b) and (c).

EFFECT OF NOT PROVIDING INFORMATION: Disclosure of the requested information is required by 30 U.S.C. § 28-28d and 43 CFR part 3835 for claimants qualified to perform assessment work in lieu of paying the maintenance fee. Failure to submit all the requested information or to complete this form will delay the BLM's processing of the form and may preclude the BLM's acceptance of the assessment work information, which may result in forfeiture of the mining claim(s) by the claimant.

THE PAPERWORK REDUCTION ACT requires us to inform you that:

Use of this form is optional. You must perform assessment if a waiver to pay the maintenance fee has been requested. This form is provided to help you attest that annual assessment work has been completed in lieu of paying the maintenance fee for your claim(s). Submission of the requested information is necessary to obtain or retain a benefit.

You do not have to respond to this or any other Federal agency-sponsored information collection unless it displays a valid OMB control number.

BURDEN HOURS STATEMENT: The estimated public reporting burden for this form is 30 minutes per response, including the time for reviewing instructions, gathering and maintaining data, and completing and reviewing the form. You may submit comments regarding the burden estimate or any other aspect of this form to: U.S. Department of the Interior, Bureau of Land Management (1004-0114), Bureau Information Collection Clearance Officer (WO-630), 1849 C Street, N.W., Room 2134LM, Washington, D.C. 20240.

RECEIVED
BLM INFORMATION COLLECTION
2011 JAN -4 P 1:41
PHOENIX, ARIZONA

3

UNITED STATES
DEPARTMENT OF THE INTERIOR
BUREAU OF LAND MANAGEMENT

FORM APPROVED
OMB NO.: 1004-0114
Expires: October 31, 2016

AFFIDAVIT OF ANNUAL ASSESSMENT WORK

WHEN RECORDED, MAIL DOCUMENT TO:

NAME: N. Horner

ADDRESS: P.O. Box 927

CITY, STATE, ZIP: Datman, AZ. 86433



FEE# 2016059227

OFFICIAL RECORDS
OF MOHAVE COUNTY
ROBERT BALLARD,
COUNTY RECORDER



12/29/2016 01:54 PM Fee: \$15.00

PAGE: 1 of 3

FOR COUNTY RECORDER'S USE

No. of Claims 3

x \$10/claim

Total due BLM \$ \$30.00

RECEIPT # 3738697

TO ALL WHOM IT MAY CONCERN:

1. The undersigned certifies that at least \$100 per claim was expended for development, labor and improvements, or equivalent value added, as the annual assessment work for the assessment year ending September 1, 2016 for the following contiguous unpatented mining claim(s), located in the County of Mohave in the State of ARIZONA.

BLM Serial No.	Name of Claim	Tp	Rg	Sec	Mer	County Recordation Book and Page No.	Date
4030 90430	ATLAS #1	19N	20W	20		591-pg 720	
4031 90431	ATLAS #2	19N	20W	20+21		three	
4032 90432	ATLAS #3	19N	20W	20		pg. 725	
						PHOENIX, ARIZONA	
						JAN - 4 P 1:41	
						RECEIVED	

2. Type of labor and improvements (specify what was done and give the total value for that labor and improvement to show at least \$100 for each claim). If a geological, geochemical, or geophysical survey was performed, as per 30 U.S.C. 28-1, reference the title of the report of survey, give cost and date of the survey and report, and indicate it was filed with the County Recorder:

Description of Work Performed	Value of Work Performed	Date Work Was Performed
Road work due to winter/summer rains	\$ 300	6-16-2016

3. Name and mailing address of each person who performed the labor and improvements:

Name (please print)
N.J. Horner

Current Mailing Address (please print)
POB 927 Oatman, AZ 86433

4. Name and mailing address of each person who holds and claims the subject mining claim(s) for the valuable minerals contained therein. Be sure to indicate if there is a change of address:

Name (please print)
N.J. Horner

Current Mailing Address (please print)
POB 927 Oatman, AZ 86433

RECEIVED
 2017 JAN - 4 P
 PHOENIX, ARIZONA

5. The undersigned testifies that on the date of August 20, 2016, all monuments required by law were erected upon the subject claim(s), and all notices required by law were posted on the subject claim(s) or copies thereof were in place, and at said date, each corner monument bore or contained

markings sufficient to appropriately designate the corner of the claim to which it pertains and the name of the claim(s).

I hereby certify under penalty of perjury under the laws of the State of AZ that the foregoing statements are true and correct:

X n j Horner Date: 11-19-16
(Signature of person responsible for above statement)

Title 18 U.S.C. 1001 and 43 U.S.C. 1212 make it a crime for any person knowingly and willfully to make to any department or agency of the United States any false, fictitious or fraudulent statements or representations as to any matter within its jurisdiction.


Notary Block

SUBSCRIBED AND SWORN TO before me, this 19 day of Nov 20 16

By: Storm Hargrave
(Signature of Affiant)

Title: Storm Hargrave

My Commission Expires: 3-6-18



INSTRUCTIONS

1. This is an optional form that may be used to satisfy the requirements for the Bureau of Land Management (BLM) under the provisions of 43 U.S.C. §1744 and 30 U.S.C. §28-28d and the regulations thereunder (43 CFR part 3835). Since local and State laws may vary, you should contact your local and State agencies where the claims are located to ensure all applicable laws and requirements are satisfied.
2. The claimant(s) must fill in the date in paragraph 1 for the applicable assessment year and the county and state where the claims are located.
3. All claim names, BLM serial numbers, legal descriptions, and original county recording information must be listed for the claims pertaining to this assessment notice.
4. The claimant(s) must complete paragraph 2 listing all labor or improvements which was performed on or did benefit the subject mining claims. The value and date of the labor or improvements must also be listed. The total amount of labor or improvements can be listed, but the total expenditure must equal at least \$100 for each claim.
5. The names and current mailing addresses of the person(s) performing the labor shall be listed in paragraph 3.
6. The name and current mailing address of each owner (claimant) of the claims shall be listed in paragraph 4. The mailing address shall be the owner's address and not the address of an agent or anyone representing the claimant. Be sure to note if there has been a change of address.
7. Paragraph 5 shall be completed to show the date it was verified that all monuments required by law were properly erected, all notices were posted, and that corners were appropriately designated for all claims listed.
8. An exact legible reproduction or duplicate (other than microfilm or other electronic media) of this affidavit or another type of affidavit of assessment work that you file or will file in the county where each claim is located, must be filed with the BLM on or before December 30 of the calendar year in which the assessment year ends. For mill or tunnel sites, a separate notice of intent to hold must be filed with the BLM on or before December 30. Requirements for filing a notice of intent to hold can be found at 43 CFR 3835.33.
9. A processing fee of \$10 for each claim listed must be remitted to the BLM along with this or any other affidavit or assessment work.

NOTICES

THE PRIVACY ACT and 43 CFR 2.48(d) require that you be furnished with the following information in connection with the information requested by this form.

AUTHORITY: 30 U.S.C. §28-28d and 43 CFR part 3835 permit collection of the information requested by this form.

PRINCIPAL PURPOSE: The BLM will use the information you provide to document compliance with 43 U.S.C. 1744 and that assessment work has been completed in accordance with 30 U.S.C. § 28-28d and 43 CFR part 3835 in lieu of paying the maintenance fee for the mining claims listed on this form.

ROUTINE USES: The BLM will only disclose this information in accordance with the provisions at 43 CFR 2.56(b) and (c).

EFFECT OF NOT PROVIDING INFORMATION: Disclosure of the requested information is required by 30 U.S.C. § 28-28d and 43 CFR part 3835 for claimants qualified to perform assessment work in lieu of paying the maintenance fee. Failure to submit all the requested information or to complete this form will delay the BLM's processing of the form and may preclude the BLM's acceptance of the assessment work information, which may result in forfeiture of the mining claim(s) by the claimant.

THE PAPERWORK REDUCTION ACT requires us to inform you that:

Use of this form is optional. You must perform assessment if a waiver to pay the maintenance fee has been requested. This form is provided to help you attest that annual assessment work has been completed in lieu of paying the maintenance fee for your claim(s). Submission of the requested information is necessary to obtain or retain a benefit.

You do not have to respond to this or any other Federal agency-sponsored information collection unless it displays a valid OMB control number.

BURDEN HOURS STATEMENT: The estimated public reporting burden for this form is 30 minutes per response, including the time for reviewing instructions, gathering and maintaining data, and completing and reviewing the form. You may submit comments regarding the burden estimate or any other aspect of this form to: U.S. Department of the Interior, Bureau of Land Management (1004-0114), Bureau Information Collection Clearance Officer (WO-630), 1849 C Street, N.W., Room 2134LM, Washington, D.C. 20240.

RECEIVED
BLM / BUREAU OF LAND MANAGEMENT
2011 JAN - 4 P 1:42
PHOENIX, ARIZONA

3

UNITED STATES
DEPARTMENT OF THE INTERIOR
BUREAU OF LAND MANAGEMENT

AFFIDAVIT OF ANNUAL ASSESSMENT WORK

WHEN RECORDED, MAIL DOCUMENT TO:

NAME: Mr Horner

ADDRESS: P.O. Box 927

CITY, STATE, ZIP: Datman, AZ. 86433


FEE# 2016059226

OFFICIAL RECORDS
OF MOHAVE COUNTY
ROBERT BALLARD,
COUNTY RECORDER



12/29/2016 01:54 PM Fee: \$15.00

PAGE: 1 of 3

FOR COUNTY RECORDER'S USE

No. of Claims 1

x \$10/claim

Total due BLM \$ \$10.-

RECEIPT # 3738697

TO ALL WHOM IT MAY CONCERN:

- The undersigned certifies that at least \$100 per claim was expended for development, labor and improvements, or equivalent value added, as the annual assessment work for the assessment year ending September 1, 2016 for the following contiguous unpatented mining claim(s), located in the County of Mohave in the State of ARIZONA.

BLM Serial No.	Name of Claim	Tp	Rg	Sec	Mer	County Recordation Book and Page No.	Date
369004	Gold Reserve	19N	20W	6		BK-5873p.467	

RECEIVED
2017 JAN -4 P 1:41
PHOENIX, ARIZONA

2. Type of labor and improvements (specify what was done and give the total value for that labor and improvement to show at least \$100 for each claim). If a geological, geochemical, or geophysical survey was performed, as per 30 U.S.C. 28-1, reference the title of the report of survey, give cost and date of the survey and report, and indicate it was filed with the County Recorder:

Description of Work Performed	Value of Work Performed	Date Work Was Performed
Road work and replacements of monuments that were missing	\$150	2-12-2016

3. Name and mailing address of each person who performed the labor and improvements:

Name (please print)

N.J. HORNER

Current Mailing Address (please print)

POB 927 Datman, AZ 86433

4. Name and mailing address of each person who holds and claims the subject mining claim(s) for the valuable minerals contained therein. Be sure to indicate if there is a change of address:

Name (please print)

N.J. HORNER

Current Mailing Address (please print)

POB 927 Datman, AZ 86433

2017 JAN - 4 P 1:41
 PHOENIX, ARIZONA
 RECEIVED

5. The undersigned testifies that on the date of Feb 12, 2016, all monuments required by law were erected upon the subject claim(s), and all notices required by law were posted on the subject claim(s) or copies thereof were in place, and at said date, each corner monument bore or contained

markings sufficient to appropriately designate the corner of the claim to which it pertains and the name of the claim(s).

I hereby certify under penalty of perjury under the laws of the State of AZ that the foregoing statements are true and correct:

M. J. Hoener Date: 11-19-16
(Signature of person responsible for above statement)

Title 18 U.S.C. 1001 and 43 U.S.C. 1212 make it a crime for any person knowingly and willfully to make to any department or agency of the United States any false, fictitious or fraudulent statements or representations as to any matter within its jurisdiction.


Notary Block

SUBSCRIBED AND SWORN TO before me, this 19 day of NOV 2016

By: Storm Hargrave
(Signature of Affiant)

Title: Storm Hargrave

My Commission Expires: 3-6-18



INSTRUCTIONS

1. This is an optional form that may be used to satisfy the requirements for the Bureau of Land Management (BLM) under the provisions of 43 U.S.C. §1744 and 30 U.S.C. §28-28d and the regulations thereunder (43 CFR part 3835). Since local and State laws may vary, you should contact your local and State agencies where the claims are located to ensure all applicable laws and requirements are satisfied.
2. The claimant(s) must fill in the date in paragraph 1 for the applicable assessment year and the county and state where the claims are located.
3. All claim names, BLM serial numbers, legal descriptions, and original county recording information must be listed for the claims pertaining to this assessment notice.
4. The claimant(s) must complete paragraph 2 listing all labor or improvements which was performed on or did benefit the subject mining claims. The value and date of the labor or improvements must also be listed. The total amount of labor or improvements can be listed, but the total expenditure must equal at least \$100 for each claim.
5. The names and current mailing addresses of the person(s) performing the labor shall be listed in paragraph 3.
6. The name and current mailing address of each owner (claimant) of the claims shall be listed in paragraph 4. The mailing address shall be the owner's address and not the address of an agent or anyone representing the claimant. Be sure to note if there has been a change of address.
7. Paragraph 5 shall be completed to show the date it was verified that all monuments required by law were properly erected, all notices were posted, and that corners were appropriately designated for all claims listed.
8. An exact legible reproduction or duplicate (other than microfilm or other electronic media) of this affidavit or another type of affidavit of assessment work that you file or will file in the county where each claim is located, must be filed with the BLM on or before December 30 of the calendar year in which the assessment year ends. For mill or tunnel sites, a separate notice of intent to hold must be filed with the BLM on or before December 30. Requirements for filing a notice of intent to hold can be found at 43 CFR 3835.33.
9. A processing fee of \$10 for each claim listed must be remitted to the BLM along with this or any other affidavit or assessment work.

NOTICES

THE PRIVACY ACT and 43 CFR-2.48(d) require that you be furnished with the following information in connection with the information requested by this form.

AUTHORITY: 30 U.S.C. §28-28d and 43 CFR part 3835 permit collection of the information requested by this form.

PRINCIPAL PURPOSE: The BLM will use the information you provide to document compliance with 43 U.S.C. 1744 and that assessment work has been completed in accordance with 30 U.S.C. § 28-28d and 43 CFR part 3835 in lieu of paying the maintenance fee for the mining claims listed on this form.

ROUTINE USES: The BLM will only disclose this information in accordance with the provisions at 43 CFR 2.56(b) and (c).

EFFECT OF NOT PROVIDING INFORMATION: Disclosure of the requested information is required by 30 U.S.C. § 28-28d and 43 CFR part 3835 for claimants qualified to perform assessment work in lieu of paying the maintenance fee. Failure to submit all the requested information or to complete this form will delay the BLM's processing of the form and may preclude the BLM's acceptance of the assessment work information, which may result in forfeiture of the mining claim(s) by the claimant.

THE PAPERWORK REDUCTION ACT requires us to inform you that:

Use of this form is optional. You must perform assessment if a waiver to pay the maintenance fee has been requested. This form is provided to help you attest that annual assessment work has been completed in lieu of paying the maintenance fee for your claim(s). Submission of the requested information is necessary to obtain or retain a benefit.

You do not have to respond to this or any other Federal agency-sponsored information collection unless it displays a valid OMB control number.

BURDEN HOURS STATEMENT: The estimated public reporting burden for this form is 30 minutes per response, including the time for reviewing instructions, gathering and maintaining data, and completing and reviewing the form. You may submit comments regarding the burden estimate or any other aspect of this form to: U.S. Department of the Interior, Bureau of Land Management (1004-0114), Bureau Information Collection Clearance Officer (WO-630), 1849 C Street, N.W., Room 2134LM, Washington, D.C. 20240.

RECEIVED
BLM INFORMATION COLLECTION
2011 JAN - 4 P 1:41
PHOENIX, ARIZONA

N. HORNER
P.O. Box 927
Oatman, AZ. 86433

U.S. Dept of the Interior
BLM - AZ. State Office
1 North Central Ave. Suite 200
Phoenix, AZ 85004

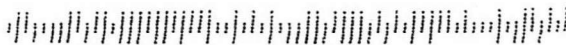
PHOENIX, ARIZONA



2017 JAN - 4 1:41

RECEIVED
BY STATE OFFICE

65004844270041



United States Department of the Interior
Bureau of Land Management
 DIV OF LANDS, MINRLS & ENERGY
 ONE N CENTRAL AVE
 PHOENIX, AZ 85004 -4427
 Phone: 602-417-9200

Receipt

No: 3738697

Transaction #: 3844205	
Date of Transaction: 01/06/2017	
CUSTOMER:	
NATHANIEL HORNER PO BOX 927 OATMAN, AZ 86433-0927 US	

LINE #	QTY	DESCRIPTION	REMARKS	UNIT PRICE	TOTAL
1	1.00	LOCATABLE MINERALS / MINING CLAIMS- NOT NEW-UNADJUD, ONE AUTH NO. ONLY / MINING CLAIM MONEY RECEIVED CASES: AMC363919/\$50.00	POL (5) 2016	- n/a -	50.00
TOTAL:					\$50.00

PAYMENT INFORMATION					
1	AMOUNT:	50.00	POSTMARKED:	12/29/2016	
	TYPE:	CHECK	RECEIVED:	01/04/2017	
	CHECK NO:	0891			
	NAME:	ALECKSYNAS, SUSAN J PO BOX 927 OATMAN AZ 86433-0927 US			

REMARKS

This receipt was generated by the automated BLM Collections and Billing System and is a paper representation of a portion of the official electronic record contained therein.

UNITED STATES
DEPARTMENT OF THE INTERIOR
BUREAU OF LAND MANAGEMENT

455

94025
363919
369004

MAINTENANCE FEE WAIVER CERTIFICATION

OMB NO. 1004-0114
Expires: October 31, 2016

SEE INSTRUCTIONS ON PAGE 2

1. This small miner waiver is filed for the assessment year beginning on September 1, 2016 and ending on September 1, 2017
2. The undersigned and all related parties owned ten or fewer mining claims, mill, or tunnel sites located and maintained on Federal lands in the United States of America on September 1, 2016.
3. The undersigned have performed the assessment work required by law for each mining claim listed prior to filing this waiver and understand that by filing this form, the undersigned must file an affidavit of assessment work with the Bureau of Land Management (BLM) by the December 30th following the filing of this waiver.
4. The undersigned understand that if the assessment work obligation has not yet come due under 30 U.S.C. 28 (for those claims in their first assessment year only), a notice of intent to hold reciting this condition must be recorded by the December 30th following the filing of this waiver.
5. The undersigned understand that mill and tunnel sites may also be listed on this waiver and be waived from payment of the maintenance fee, and that a notice of intent to hold for these sites is required to be filed with the BLM by the December 30th following the filing of this waiver.
6. The undersigned understand and acknowledge that pursuant to 43 U.S.C. 1212 and 18 U.S.C. 1001, the filing or recording of a false, fictitious, or fraudulent document with the BLM may result in a fine of up to \$250,000, a prison term not to exceed five years, or both.
7. The mining claims, mill or tunnel sites for which this waiver from payment of the maintenance fees is requested are:

CLAIM OR SITE NAME	BLM RECORDATION SERIAL NUMBER
1. ATLAS #1	94030 ✓
2. ATLAS #2	94031
3. ATLAS #3	94032
4. AZ Vivian	363919
5. Gold Reserve	369004
6.	
7.	
8.	
9.	
10.	

The owner(s) (claimants) of the above mining claims and sites are:

N.J. Horner
(Owner's Name - Please Print)
P.O. Box 927
(Owner's Mailing Address)

N.J. Horner 8-24-16
(Owner's Signature)
Oatman AZ 86433
(City) (State) (Zip Code)

(Owner's Name - Please Print)

(Owner's Signature)

(Owner's Mailing Address)

(City)

(State) (Zip Code)

(Owner's Name - Please Print)

(Owner's Signature)

(Owner's Mailing Address)

(City)

(State) (Zip Code)

(Owner's Name - Please Print)


(Owner's Signature)

(Owner's Mailing Address)

(City)

(State) (Zip Code)

(Continued on page 2)



BY: [Signature]

RECEIVED
BLM AZ STATE OFFICE
2016 AUG 29 A 8:30
PHOENIX, ARIZONA

[Handwritten initials]

(Owner's Name - Please Print)

(Owner's Signature)

(Owner's Mailing Address)

(City)

(State)

(Zip Code)

(Owner's Name - Please Print)

(Owner's Signature)

(Owner's Mailing Address)

(City)

(State)

(Zip Code)

(Owner's Name - Please Print)

(Owner's Signature)

(Owner's Mailing Address)

(City)

(State)

(Zip Code)

(Owner's Name - Please Print)

(Owner's Signature)

(Owner's Mailing Address)

(City)

(State)

(Zip Code)

18 U.S.C. 1031 and 43 U.S.C. 1212 make it a crime for any person knowingly and willfully to make to any department or agency of the United States any false, fictitious or fraudulent statements or representations as to any matter within its jurisdiction.

INSTRUCTIONS

1. This certification is made under the provisions of 43 U.S.C. § 1744 and 30 U.S.C. §23-25k and the regulations thereunder (43 CFR Part 9830).
2. The claimant(s) must fill in the dates in paragraph 1 for the beginning and ending of the assessment year for which this waiver is sought.
3. The claimant(s) must fill in the data in paragraph 2 for the beginning of the assessment year for which this waiver is sought.
4. All claim and site names and BLM serial numbers must be listed for the mining claims, mill sites, and tunnel sites for which the waiver is sought.
5. All owners of the mining claims, mill sites, and tunnel sites and their addresses must be given.
6. This waiver form must be signed by all the claimants or their designated agent, in original form. If an agent is designated, a notarized designation of agent, signed by all of the claimants with proper address given, must be submitted with this waiver.
7. This form must be filed no later than September 1st for the upcoming assessment year in the BLM State Office where the mining claims or sites are recorded, or the waiver cannot be granted by the BLM. (Example: To obtain a waiver for the assessment year 2012, which begins on September 1, 2011, you must qualify for and file for a waiver no later than September 1, 2011, in the proper BLM State Office.)
8. For all mining claims which require assessment work, you must record an affidavit of labor on or before the December 31st immediately following the filing of this waiver. For all other mining claims or sites waived, you must record a notice of intent to hold on or before the December 31st immediately following the filing of this waiver.
9. Mill and tunnel sites may also be listed on this waiver and be waived from payment of the maintenance fee. A notice of intent to hold for these sites is required to be filed by the December 31st following the filing of this waiver.

RECEIVED
BLM AZ STATE OFFICE
2011 AUG 29 A 8:30
PHOENIX, ARIZONA

1015
1016
1017
1018
1019
1020
1021
1022
1023
1024
1025
1026
1027
1028
1029
1030

FOR OFFICIAL USE ONLY

N.J. Horner
P.O. Box 927
Oatman, AZ. 86433

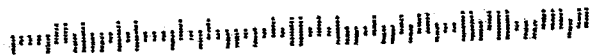
LAS VEGAS NV 890
24 AUG 2016 PM 31



RECEIVED
BLM AZ STATE OFFICE
AUG 29 A 8 30
PHOENIX, ARIZONA

U.S. Dept. of the Interior
BLM - AZ, State Office
One N. Central Ave. Suite 800
Phoenix, AZ. 85004-4427

850044427 0041



When Recorded Return Occurs: _____ or _____

N.J. HORNER
P.O. Box 927
Oatman, AZ 86433

Check here if this is a change of address.

Telephone: _____

E-mail address: _____

FEE# 2015056999

OFFICIAL RECORDS
OF MOHAVE COUNTY
CAROL MEIER,
COUNTY RECORDER



12/30/2015 12:04 PM Fee: \$15.00

PAGE: 1 of 2

94025 369004
363919

AFFIDAVIT OF PERFORMANCE OF ANNUAL WORK

1. State of Arizona, County of Mohave ss:

2. I (Name) N.J. HORNER


3. Reside at (Address) _____

P.O. Box 927

City Oatman County Mohave

State AZ Zip 86433 being duly sworn, depose and say that I am a citizen of the United States, more than eighteen years of age, and that all of the facts set forth in this affidavit, subject to the provisions and penalties of 18 U.S.C. 1001 pertaining to the filing of false, fictitious, or fraudulent statements with the United States, are true and correct according to the best of my knowledge, information and belief.

4. Owner's name and address (if not shown in items 1-3 above): _____



5. That I am personally acquainted with the mining claim(s). The work and improvements were made by and at the expense of the owner(s) of said claim(s). Said contiguous group of claims, listed on this document, are situated in the

San Francisco (original Mining District) Mohave County, Arizona.

Line No	AMC NUMBER	CLAIMSITE NAME	COUNTY RECORDER DATA (if available)	TWP	RNG	SEC
1	94030 90430	ATLAS #1	BK. 591 - pg 720	19N	20W	20
2	94031 90431	ATLAS #2	" thm 725	19N	20W	20/21
3	94032 90432	ATLAS #3	"	19N	20W	20
4						
5						
6						

NOTIFIED OF INCORRECT AMC #S ON 15 JAN 16, JR

Form MCR100
Revised June 2003
Page 1 of 2

ENTERED
JAN 21 2016
BY: JR

RECEIVED
BLM
2016 JAN - 6 P 3:15
PHOENIX, ARIZONA
BLM
Date
Stamp

7				
8				
9				
10				

6. That between the dates starting at 12 o'clock noon on September 1, 20 14 and ending at 12 o'clock noon on September 1, 20 15, at least \$ 300.00 dollars worth of work and improvements were done and performed upon said claim(s) or upon one or more of a contiguous group of claims for the benefit of all, wholly or partly outside of a contiguous group of claims for the benefit of all, not including the location work.

7. That the following persons were employed to perform the work and improvements described herein: _____

N. J. Horner

8. That the work and improvements performed were: Road work, replacing stakes and core drilling along strike of vein using small portable core drill.


9. Dated: 11-16-15 Signature: Nathaniel J Horner

SUBSCRIBED AND SWORN TO before me, a Notary Public, this 16 day of Nov 20 15

By: N. J. Horner

Notary Public: Patricia Marie Blanco

My Commission Expires _____



Bureau of Land Management
Arizona State Office
www.blm.gov

Number of Claims: 3 Fee: \$30.00
Check No. 0887 Init. CH
Receipt No. 3469279
For BLM Use Only

Form BLM-108
Revised Jan. 2006
Page 2 of 2

When Recorded Return Down: _____ or

N.J. Horner
P.O. Box 927
Oatman, AZ 86433

Check here if this is a change of address.

Telephone: _____

E-mail address: _____



FEE# 2015057000

OFFICIAL RECORDS
OF MOHAVE COUNTY
CAROL MEIER,
COUNTY RECORDER



12/30/2015 12:04 PM Fee: \$15.00

PAGE: 1 of 2

AFFIDAVIT OF PERFORMANCE OF ANNUAL WORK

1. State of Arizona, County of Mohave _____

2. I (Name) N.J. Horner _____

3. Reside at (Address) _____


P.O. Box 927 _____

City Oatman County Mohave _____

State AZ Zip 86433 _____

being duly sworn, depose and say that I am a citizen of the United States, more than eighteen years of age, and that all of the facts set forth in this affidavit, subject to the provisions and penalties of 18 U.S.C. 1001 pertaining to the filing of false, fictitious, or fraudulent statements with the United States, are true and correct according to the best of my knowledge, information and belief.

4. Owner's name and address (if not shown in items 1-3 above): _____



5. That I am personally acquainted with the mining claim(s). The work and improvements were made by and at the expense of the owner(s) of said claim(s). Said contiguous groups of claims, listed on this document, are situated in the

San Francisco (optional Mining District) Mohave County, Arizona.

Line No.	AK# NUMBER	CLAIMS NAME	COUNTY RECORDER DATA (if available)	TWP	RNG	SEC
1	363919	AZ Vivian	BK. 5216-p 81	19N	20W	20/21
2						
3						
4						
5						
6						

RECEIVED
 BLM
 Date
 Stamp
 2016 JAN - 6 P
 3-10
 PHOENIX, ARIZONA

7					
8					
9					
10					

6. That between the dates starting at 12 o'clock noon on September 1, 20 14 and ending at 12 o'clock noon on September 1, 20 15 at least \$ 100.00 dollars worth of work and improvements were done and performed upon said claim(s) or upon one or more of a contiguous group of claims for the benefit of all, wholly or partly outside of a contiguous group of claims for the benefit of all, not including the location work.

7. That the following persons were employed to perform the work and improvements described herein: _____

N.J. Horner

8. That the work and improvements performed were: Road work, replacing stakes and sampling in main wash

9. Date: 11-16-15 Signature: Nathaniel J. Horner

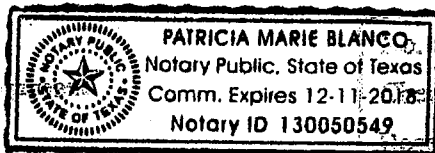
SUBSCRIBER AND SWORN TO before me, a Notary Public, this 16 day of Nov 20 15

By: N.J. HORNER

Notary Public: Patricia Marie Blanco

My Commission Expires 12-11-18

Bureau of Land Management
 Arizona State Office
 www.az.blm.gov



Claims: 1 x \$10 = \$10.00
 # Acc: 0887 # of Acc: ADD.
 # of Acc: 3469279

For BLM Use Only

Form MCR168
 Revised Jan. 2006
 Page 2 of 2

When Recorded Return Check to:
N.J. Horner
Po. Box 927
Oatman, AZ. 86433

FEE# 2015057001

OFFICIAL RECORDS
 OF MOHAVE COUNTY
 CAROL MEIER,
 COUNTY RECORDER



12/30/2015 12:04 PM Fee: \$15.00

PAGE: 1 of 2

Check here if this is a change of address.
 Telephone: _____
 E-mail address: _____

AFFIDAVIT OF PERFORMANCE OF ANNUAL WORK

1. State of Arizona, County of Mohave ss:
 2. I (Name) N.J. Horner
 3. Reside at (Address) _____
Po Box 927
 City Oatman County Mohave

RECEIVED
 BLM
 2016 JAN -6 P 3:15
 PHOENIX, ARIZONA
 BLM
 Date
 Stamp

State AZ Zip 86433 being duly sworn, depose and say that I am a citizen of the United States, more than eighteen years of age, and that all of the facts set forth in this affidavit, except to the provisions and penalties of 18 U.S.C. 1001 pertaining to the filing of false, fictitious, or fraudulent statements with the United States, are true and correct according to the best of my knowledge, information and belief.

4. Owner's name and address (if not shown in items 1-3 above): _____

5. That I am personally acquainted with the mining claim(s). The work and improvements were made by and at the expense of the owner(s) of said claim(s). Said contiguous group of claims, listed on this document, are situated in the

San Francisco (optional) Mining District, Mohave County, Arizona.

Line No.	MVC NUMBER	CLAIM/SITE NAME	COUNTY RECORDER DATA (if available)	TWP	RNG	SEC
1	369004	Gold Reserve	BK. 5873-p 467	19N	20W	6
2						
3						
4						
5						
6						

BLM Date Stamp	RECEIVED BLM 2016 JAN - 6 P 3:15 PHOENIX, ARIZONA
7	
8	
9	
10	

6. That between the dates starting at 12 o'clock noon on September 1, 20 14 and ending at 12 o'clock noon on September 1, 20 15 at least \$ 100.00 dollars worth of work and improvements were done and performed upon said claim(s) or upon one or more of a contiguous group of claims for the benefit of all, wholly or partly outside of a contiguous group of claims for the benefit of all, not including the location work.

7. That the following persons were employed to perform the work and improvements described herein: _____

N.J. Horner

8. That the work and improvements performed were: Replacing stakes, road work and bulk sampling wash material (bulk samples by hand using 5-gallon buckets and run through a small wash plant)


9. Date: 11-16-15 Signature: Nathaniel J Horner

SUBSCRIBED AND SWORN TO before me, a Notary Public, this 16 day of NOV 20 15

By: N.J. HORNER

Notary Public Patricia Marie Blanco

My Commission Expires _____



Bureau of Land Management
Arizona State Office
www.az.blm.gov

Number of Claims: 1 Fee: \$19.00
 Check No: 2887 Init: [Signature]
 Receipt No: 3469279
 For BLM Use Only

United States Department of the Interior
Bureau of Land Management
 LANDS/RECREATION & PLANNING
 ONE N CENTRAL AVE
 PHOENIX, AZ 85004 -2203
 Phone: 602-417-9200

Receipt

No: 3469279

Transaction #: 3569230	
Date of Transaction: 01/07/2016	
CUSTOMER:	
NATHANIEL HORNER PO BOX 927 OATMAN,AZ 86433-0927 US	

LINE #	QTY	DESCRIPTION	REMARKS	UNIT PRICE	TOTAL
1	1.00	LOCATABLE MINERALS / MINING CLAIMS- NOT NEW-UNADJUD,ONE AUTH NO. ONLY / MINING CLAIM MONEY RECEIVED CASES: AMC90430/\$50.00	POL - 5 2015	- n/a -	50.00
TOTAL:					\$50.00

PAYMENT INFORMATION			
1	AMOUNT:	50.00	POSTMARKED: 12/30/2015
	TYPE:	CHECK	RECEIVED: 01/06/2016
	CHECK NO:	0887	
	NAME:	ALECKSYNAS, SUSAN J PO BOX 927 OATMAN AZ 86433-0927 US	

REMARKS

This receipt was generated by the automated BLM Collections and Billing System and is a paper representation of a portion of the official electronic record contained therein.

DEPARTMENT OF THE INTERIOR
BUREAU OF LAND MANAGEMENT
MINING CLAIMS

MC Customer Information - With Serial No. and Claim Name
ACTIVE CLAIMS

Admin State: AZ

Geo State: AZ

HORNER NATHANIEL J
PO BOX 927
OATMAN, AZ 86433-0927

CUSTOMER ID: 34013


<u>Serial No.</u>	<u>Claim Name/Number</u>	<u>Lead Serial No.</u>	<u>Disposition</u>
AMC363919	ARIZONA-VIVIAN	AMC363919	ACTIVE
AMC369004	GOLD RESERVE	AMC369004	ACTIVE
AMC94030	ATLAS #1	AMC94025	ACTIVE
AMC94031	ATLAS #2	AMC94025	ACTIVE
AMC94032	ATLAS #3	AMC94025	ACTIVE

Number of ACTIVE cases: 5

N.J. HORNER
PO BOX 927
Oatman, AZ 86433

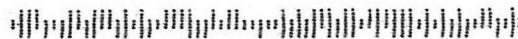
LAS VEGAS NV 890

30 DEC 2015 PM 5 L



U.S. Dept. of the Interior
BLM - AZ State office
One North Central Ave.
Phoenix, AZ. 85004

85004442700



2

When Recorded Return Document to:

J. Horner
P.O. Box 927
Oatman, AZ, 86433

Check here is this is a change of address.

Telephone: _____

E-mail address: _____



FEE# 2014055689

OFFICIAL RECORDS
OF MOHAVE COUNTY
CAROL MEIER,
COUNTY RECORDER




12/29/2014 11:28 AM Fee: \$15.00

PAGE: 1 of 2

369004
94025
363919

AFFIDAVIT OF PERFORMANCE OF ANNUAL WORK

- 1. State of Arizona, County of Mohave ss:
- 2. I (Name) Nathaniel Horner
- 3. Reside at (Address) P.O. Box 927



City Oatman County Mohave

State AZ Zip 86433 being duly sworn, depose and say that I am a citizen of the United States, more than eighteen years of age, and that all of the facts set forth in this affidavit, subject to the provisions and penalties of 18 U.S.C. 1001 pertaining to the filing of false, fictitious, or fraudulent statements with the United States, are true and correct according to the best of my knowledge, information and belief.

4. Owner's name and address (If not shown in Items 1-3 above) _____

5. That I am personally acquainted with the mining claim(s). The work and improvements were made by and at the expense of the owner(s) of said claim(s). Said contiguous group of claims, listed on this document, are situated in the

San Francisco (optional) Mining District; Mohave County, Arizona.

Line No.	AMC NUMBER	CLAIM/SITE NAME	COUNTY RECORDER DATA (If available)	TWP	RNG	SEC
1	369004	Gold Reserve	BK. 5873-p. 467	19N	20W	6
2						
3						
4						
5						
6						

Form: MCF108
Revised June 2005
Page 1 of 2

ENTERED
JAN 07 2015
BY: R. Am

BLM
Date
Stamp

RECEIVED
2015 JAN - 2 P 3:05
PHOENIX, ARIZONA

7					
8					
9					
10					

6. That between the dates starting at 12 o'clock noon on September 1, 20 13 and ending at 12 o'clock noon on September 1, 20 14 at least \$ 100.00 dollars worth of work and improvements were done and performed upon said claim(s) or upon one or more of a contiguous group of claims for the benefit of all, wholly or partly outside of a contiguous group of claims for the benefit of all, not including the location work.

7. That the following persons were employed to perform the work and improvements described herein: _____
N.J. Horner

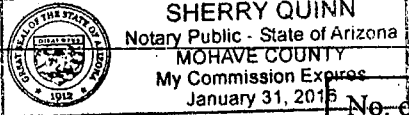
8. That the work and improvements performed were: road work due to Monsoon and winter rains, and trench sampling in adjacent wash

9. Dated: 10-21-14 Signature: N.J. Horner

SUBSCRIBED AND SWORN TO before me, a Notary Public, this 21 day of Oct 20 14

By: Nathaniel J. Horner

Notary Public Sherry Quinn

My Commission Expires  SHERRY QUINN
Notary Public - State of Arizona
MOHAVE COUNTY
My Commission Expires
January 31, 2015

Bureau of Land Management
Arizona State Office
www.az.blm.gov

No. of Claims: 1 x \$10 = \$10.00
Check No.: M.O. Init. ASH
Receipt No.: 3202948
For BLM Use Only

2

When Recorded Return Document to:

J. HORNER
P.O. Box 927
Oatman, AZ. 86433

Check here if this is a change of address.

Telephone: _____

E-mail address: _____

FEE# 2014055690

OFFICIAL RECORDS
OF MOHAVE COUNTY
CAROL MEIER,
COUNTY RECORDER



12/29/2014 11:28 AM Fee: \$15.00

PAGE: 1 of 2

AFFIDAVIT OF PERFORMANCE OF ANNUAL WORK

1. State of Arizona, County of Mohave ss:

2. I (Name) Nathaniel Horner

3. Reside at (Address) P.O. Box 927

City Oatman County Mohave

BLM
Date
Stamp

RECEIVED
2015 JAN - 2 P 3:05
PHOENIX, ARIZONA

State AZ zip 86433 being duly sworn, depose and say that I am a citizen of the United States, more than eighteen years of age, and that all of the facts set forth in this affidavit, subject to the provisions and penalties of 18 U.S.C. 1001 pertaining to the filing of false, fictitious, or fraudulent statements with the United States, are true and correct according to the best of my knowledge, information and belief.

4. Owner's name and address (If not shown in Items 1-3 above) _____

5. That I am personally acquainted with the mining claim(s). The work and improvements were made by and at the expense of the owner(s) of said claim(s). Said contiguous group of claims, listed on this document, are situated in the

San Francisco (optional) Mining District; Mohave County, Arizona.

Line No.	AMC NUMBER	CLAIM/SITE NAME	COUNTY RECORDER DATA (If available)	TWP	RNG	SEC
94030	90430	ATLAS #1	^{BF} 591 - p 720 thru	19N	20W	20
94031	90431	ATLAS #2	" p. 725	19N	20W	20+21
94032	90432	ATLAS #3	"	19N	20W	20
4						
5						
6						

Form: MCF108
Revised June 2005
Page 1 of 2

ENTERED
JAN 07 2015
BY: R Am

RECEIVED
2015 JAN - 2 P 3:05
PHOENIX, ARIZONA

BLM
Date
Stamp

7						
8						
9						
10						

6. That between the dates starting at 12 o'clock noon on September 1, 2013 and ending at 12 o'clock noon on September 1, 2014 at least \$ 300.00 dollars worth of work and improvements were done and performed upon said claim(s) or upon one or more of a contiguous group of claims for the benefit of all, wholly or partly outside of a contiguous group of claims for the benefit of all, not including the location work.

7. That the following persons were employed to perform the work and improvements described herein: _____
N.J. Horner

8. That the work and improvements performed were: Road work and sampling along
OUTcrop....

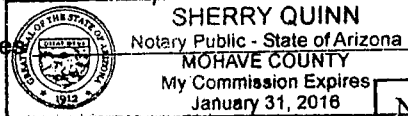
9. Dated: 10-21-14 Signature: N.J. Horner

SUBSCRIBED AND SWORN TO before me, a Notary Public, this 21 day of Oct 2014

By: Nathanial J. Horner

Notary Public Sherry Quinn

My Commission Expires _____



Bureau of Land Management
Arizona State Office
www.az.blm.gov

No. of Claims: 3 x \$10 = \$30.00
Check No.: M.D. Init. Ad.
Receipt No.: 3202948
For BLM Use Only

2

When Recorded Return Document to:

J. HORNER
PO, Box 927
Oatman, AZ 86433

Check here if this is a change of address.

Telephone: _____

E-mail address: _____

FEE# 2014055691

OFFICIAL RECORDS
OF MOHAVE COUNTY
CAROL MEIER,
COUNTY RECORDER



12/29/2014 11:28 AM Fee: \$15.00

PAGE: 1 of 2

AFFIDAVIT OF PERFORMANCE OF ANNUAL WORK

- 1. State of Arizona, County of Mohave ss:
- 2. I (Name) Nathaniel Horner
- 3. Reside at (Address) P.O. Box 927

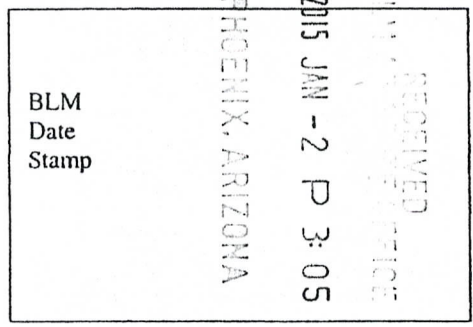
City Oatman County Mohave

State AZ Zip 86433 being duly sworn, depose and say that I am a citizen of the United States, more than eighteen years of age, and that all of the facts set forth in this affidavit, subject to the provisions and penalties of 18 U.S.C. 1001 pertaining to the filing of false, fictitious, or fraudulent statements with the United States, are true and correct according to the best of my knowledge, information and belief.

4. Owner's name and address (If not shown in Items 1-3 above). _____

5. That I am personally acquainted with the mining claim(s). The work and improvements were made by and at the expense of the owner(s) of said claim(s). Said contiguous group of claims, listed on this document, are situated in the

San Francisco (optional) Mining District; Mohave County, Arizona.



Line No.	AMC NUMBER	CLAIM/SITE NAME	COUNTY RECORDER DATA (If available)	TWP	RNG	SEC
1	363919	AZ. Vivian	BK. 5216 p. 81	19N	20W	20/21
2	<i>This Amc # was missed at first.</i>					
3	ENTERED FEB 18 2015					
4	<i>R. Mattson Entered the AC 480 code - PB</i>					
5						
6						

BLM
Date
Stamp

RECEIVED
2015 JAN - 2 P 3: 05
PHOENIX, ARIZONA

7						
8						
9						
10						

6. That between the dates starting at 12 o'clock noon on September 1, 20 13 and ending at 12 o'clock noon on September 1, 20 14 at least \$ 100.00 dollars worth of work and improvements were done and performed upon said claim(s) or upon one or more of a contiguous group of claims for the benefit of all, wholly or partly outside of a contiguous group of claims for the benefit of all, not including the location work.

7. That the following persons were employed to perform the work and improvements described herein: _____
N.J. Horner

8. That the work and improvements performed were: Road work and replacing stakes

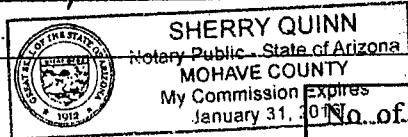
9. Dated: 10-21-14 Signature: N.J. Horner

SUBSCRIBED AND SWORN TO before me, a Notary Public, this 21 day of Oct 20 14

By: Nathanial J. Horner

Notary Public Sherry Quinn

My Commission Expires _____



No. of Claims: 1 x \$10 = \$10.00

Check No.: M.O. Init. A.A.

Receipt No.: 3202948

For BLM Use Only

Bureau of Land Management
Arizona State Office
www.az.blm.gov

N. HARNER
P.O. Box 927
Oatman, AZ 86433

LAS VEGAS NV 890

29 DEC 2014 PM 5 L



UNITED STATES POSTAL SERVICE

2015 JAN -2 P 2: 53

PHOENIX, ARIZONA

U.S. Dept. of the Interior
BLM - Az. State Office
1 N. Central Ave. Suite 808
Phoenix, Az. 85004-4427

85004442700



N. HARNER
P.O. Box 927
Oatman, AZ 86433

LAS VEGAS NV 890

29 DEC 2014 PM 5 L



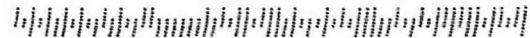
POSTAL SERVICE

2015 JAN -2 P 2: 53

PHOENIX, ARIZONA

U.S. Dept. of the Interior
BUM - AZ. State Office
1 N. Central Ave. Suite 800
Phoenix, AZ. 85004-4427

85004442700



United States Department of the Interior
Bureau of Land Management
 LANDS/RECREATION & PLANNING
 ONE N CENTRAL AVE
 PHOENIX, AZ 85004 -2203
 Phone: 602-417-9200

Receipt

No: 3202948

Transaction #: 3296488	
Date of Transaction: 01/05/2015	
CUSTOMER:	
JACK HORNER PO BOX 927 OATMAN, AZ 86433-0927 US	

LINE #	QTY	DESCRIPTION	REMARKS	UNIT PRICE	TOTAL
1	1.00	LOCATABLE MINERALS / MINING CLAIMS- NOT NEW-UNADJUD, ONE AUTH NO. ONLY / MINING CLAIM MONEY RECEIVED CASES: AMC363919/\$50.00	POL (5) 2014	- n/a -	50.00
TOTAL:					\$50.00

PAYMENT INFORMATION			
1	AMOUNT:	50.00	POSTMARKED: N/A
	TYPE:	CHECK	RECEIVED: 01/02/2015
	CHECK NO:	17116813560	
	NAME:	HORNER, JACK PO BOX 927 OATMAN AZ 86433-0927 US	

REMARKS

This receipt was generated by the automated BLM Collections and Billing System and is a paper representation of a portion of the official electronic record contained therein.

ENTERED
 JAN 07 2015
 BY: *R Am*

Mass Add/Delete/Update Action Data

Starting Serial Number Ending Serial Number

363919

363919

	Action Data:	
Action Code:	480	<input type="button" value="Lookup"/>
Action Remark:	2014 Action 484 Amounts: C \$ <input type="text"/> C \$ <input type="text"/>	
Action Date:	12/30/2014	
Receipt Nr:	3202948	

[AMC363919] - [Lode] - 480 - 2014

=====
Total Amount Processed : \$0.00

	Update Action Data:	
Action Code:	<input type="text"/>	<input type="button" value="Lookup"/>
Action Remark:	<input type="text"/>	
Action Date:	<input type="text"/>	
Receipt Nr:	<input type="text"/>	

ENTERED
FEB 18 2015
BY: Ram

UNITED STATES
DEPARTMENT OF THE INTERIOR
BUREAU OF LAND MANAGEMENT

1600

Amc 94025
Amc 363919

FORM APPROVED
OMB NO. 1004-0114
Expires August 31, 2013

MAINTENANCE FEE WAIVER CERTIFICATION

SEE INSTRUCTIONS ON PAGE 2

Amc 369004

1. This small miner waiver is filed for the assessment year beginning on September 1, 2014 and ending on September 1, 2015.
2. The undersigned and all related parties owned ten or fewer mining claims, mill, or tunnel sites located and maintained on Federal lands in the United States of America on September 1, 2014.
3. The undersigned have performed the assessment work required by law for each mining claim listed prior to filing this waiver and understand that by filing this form, an affidavit of assessment work must be recorded by the December 30th following the filing of this waiver.
4. The undersigned understand that if the assessment work obligation has not yet been met under 30 U.S.C. 28 (for those claims in their first assessment year only), a notice of intent to hold reciting this condition must be recorded by the December 30th following the filing of this waiver.
5. The undersigned understand that mill and tunnel sites may also be listed upon this waiver and be waived from payment of the maintenance fee, and that a notice of intent to hold for these sites is required to be recorded by the December 30th immediately following the filing of this waiver.
6. The undersigned understand and acknowledge that pursuant to 43 U.S.C. 1212 and 18 U.S.C. 1001, the filing or recording of a false, fictitious, or fraudulent document with the Bureau of Land Management may result in a fine of up to \$250,000, a prison term not to exceed five years, or both.
7. The mining claims, mill or tunnel sites for which this waiver from payment of the maintenance fees is requested are:

CLAIM OR SITE NAME	BLM RECORDATION SERIAL NUMBER
1. ATLAS #1	94030
2. ATLAS #2	94031
3. ATLAS #3	94032
4. AZ. Vivian	363919
5. Gold Reserve	369004
6.	
7.	
8.	
9.	
10.	

The owner(s) (claimant) of the above mining claims and sites are:

Nathaniel Horner ✓
(Owner's Name - Please Print)

Nathaniel Horner
(Owner's Signature)

P.O. Box 927
(Street or P.O. Box)

Oatman AZ 86433
(City) (State) (Zip Code)

RECEIVED
BLM AZ STATE OFFICE
2014 SEP - 2 P 2:40
PHOENIX, ARIZONA

(Owner's Name - Please Print)

(Street or P.O. Box)

(City) (State) (Zip Code)

(Owner's Name - Please Print)

(Street or P.O. Box)


(City) (State) (Zip Code)

ENTERED
AC 483
SEP 16 2014
BY: PB

(Owner's Signature)

(Owner's Signature)

MAN CHECKED SEP 22 2014



(Owner's Name - Please Print)

(Owner's Signature)

(Street or P.O. Box)

(City)

(State)

(Zip Code)

(Owner's Name - Please Print)

(Owner's Signature)

(Street or P.O. Box)

(City)

(State)

(Zip Code)

(Owner's Name - Please Print)

(Owner's Signature)

(Street or P.O. Box)

(City)

(State)

(Zip Code)

(Owner's Name - Please Print)

(Owner's Signature)

(Street or P.O. Box)

(City)

(State)

(Zip Code)

(Owner's Name - Please Print)

(Owner's Signature)

(Street or P.O. Box)

(City)

(State)

(Zip Code)

Title 18 U.S.C. Section 1001 and Title 43 U.S.C. Section 1112 makes it a crime for any person knowingly and willfully to make to any department or agency of the United States any false, fictitious or fraudulent statements or representations as to any matter within the jurisdiction of such department or agency.

INSTRUCTIONS

1. This certification is made under the provisions of § 17-41 of Title 43 and § 28-28k of Title 18 of the United States Code, by the undersigned, the number (3 CFR Part 3830).
2. The claimant(s) must fill in the dates in paragraph 1 for the beginning and ending of the assessment year for which the waiver is sought.
3. The claimant(s) must fill in the data in paragraph 2 for the beginning of the assessment year for which the waiver is sought.
4. All claim and site names and Bureau of Land Management (BLM) serial numbers must be listed for the mining claim, mill site, and tunnel site for which the waiver is sought.
5. All owners of the mining claim, mill site, and tunnel sites and their addresses must be given.
6. This waiver form must be signed by all the claimants or their designated agent, in original form. If an agent is designated, a certified designation of agent, signed by all of the claimants with proper address given, must be submitted with this waiver.
7. This form must be filed no later than September 1st for the upcoming assessment year in the BLM State Office where the mining claim or site are recorded, or the waiver cannot be granted by the BLM. (Example: To obtain a waiver for the assessment year 2012, which begins on September 1, 2011, you must qualify for and file for a waiver no later than September 1, 2011, in the proper BLM State Office.)
8. For all mining claims which require assessment work, you must record an affidavit of labor on or before the December 31st immediately following the filing of this waiver. For all other mining claims or sites waived, you must record a notice of intent to hold on or before the December 31st immediately following the filing of this waiver.
9. Mill and tunnel sites may also be listed upon this waiver and be waived from payment of the maintenance fee. A notice of intent to hold for those sites is required to be filed by the December 31st following the filing of this waiver.


RECEIVED
 BLM ARIZONA STATE OFFICE
 2011 SEP 2 P 2:40
 PHOENIX ARIZONA

FOR OFFICIAL USE ONLY

N. HORNER
P.O. Box 927
Datman, AZ 86333

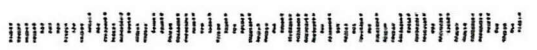
RECEIVED
BLM AZ STATE OFFICE
2014 SEP -2 P 2:40
PHOENIX, ARIZONA

LAS VEGAS NV 89103
28 AUG 2014 PM 2 L



U.S. Dept. of the Interior
BLM - AZ. Office
1 North Central Ave. Suite 800
Phoenix, AZ. 85004

85004442700



AMC 94025
363919
~~363919~~
369004

Form 3830-2
(February 2003)

UNITED STATES
DEPARTMENT OF THE INTERIOR
BUREAU OF LAND MANAGEMENT

MAINTENANCE FEE WAIVER CERTIFICATION

531

FORM APPROVED
OMB NO. 1004-0114
Expires: November 30, 2003

SEE INSTRUCTIONS ON REVERSE

1. This small miner waiver is filed for the assessment year beginning at noon on September 1, 2013 and ending at noon on September 1, 2014
2. The undersigned and all related parties owned ten or fewer mining claims, mill, or tunnel sites located and maintained on Federal lands in the United States of America on September 1, 2013
3. The undersigned have performed the assessment work required by law for each mining claim listed prior to filing this waiver and understand that by filing this form; an affidavit of assessment work must be recorded by the December 30th following the filing of this waiver.
4. The undersigned understand that if the assessment work obligation has not yet come due under 30 U.S.C. 28 (for those claims in their first assessment year only); a notice of intent to hold reciting this condition must be recorded by the December 30th following the filing of this waiver.
5. The undersigned understand that mill and tunnel sites may also be listed upon this waiver and be waived from payment of the maintenance fee; and that a notice of intent to hold for these sites is required to be recorded by the December 30th immediately following the filing of this waiver.
6. The undersigned understand and acknowledge that pursuant to 43 U.S.C. 1212 and 18 U.S.C. 1001; the filing or recording of a false, fictitious, or fraudulent document with the Bureau of Land Management may result in a fine of up to \$250,000, a prison term not to exceed five years, or both.
7. The mining claims, mill or tunnel sites for which this waiver from payment of the maintenance fees is requested are:

CLAIM OR SITE NAME	BLM RECORDATION SERIAL NUMBER
1. ATLAS #1	94030
2. ATLAS #2	94031
3. ATLAS #3	94032
4. AZ. Vivian	363919
5. Gold Reserve	369004
6.	
7.	
8.	
9.	
10.	

The owner(s) (claimants) of the above mining claims and sites are:

Nathaniel Horner
(Owner's Name - Please Print)

NJ Horner
(Owner's Signature)

PO Box 927
(Street or P.O. Box)

Oatman AZ 86433
(City) (State) (Zip Code)

(Owner's Name - Please Print)

(Owner's Signature)

(Street or P.O. Box)

(City) (State) (Zip Code)

(Owner's Name - Please Print)

(Owner's Signature)

(Street or P.O. Box)

(City) (State) (Zip Code)

(Continued on reverse)

RECEIVED
BLM AZ STATE OFFICE
2013 AUG 26 P 12:32
PHOENIX, ARIZONA

INTEREST
SEP 18, 2013
DM

5/PB

(Owner's Name - Please Print)

(Owner's Signature)

(Street or P.O. Box)

(City)

(State)

(Zip Code)

(Owner's Name - Please Print)

(Owner's Signature)

(Street or P.O. Box)

(City)

(State)

(Zip Code)

(Owner's Name - Please Print)

(Owner's Signature)

(Street or P.O. Box)

(City)

(State)

(Zip Code)

(Owner's Name - Please Print)

(Owner's Signature)

(Street or P.O. Box)

(City)

(State)

(Zip Code)

INSTRUCTIONS

1. This certification is made under the provisions of § 1744 of Title 43 and § 28-28k of Title 30 of the United States Code; and the regulations thereunder (43 CFR Part 3830).
2. The claimant(s) must fill in the dates in paragraph 1 for the beginning and ending of the assessment year for which this waiver is sought.
3. The claimant(s) must fill in the date in paragraph 2 for the beginning of the assessment year for which this waiver is sought.
4. All claim and site names and Bureau of Land Management (BLM) serial numbers must be listed for the mining claims, mill sites, and tunnel sites for which the waiver is sought.
5. All owners of the mining claims, mill sites, and tunnel sites and their addresses must be given.
6. This waiver form must be signed by all the claimants or their designated agent, in original form. If an agent is designated, a notarized designation of agent, signed by all of the claimants with proper address given, must be submitted with this waiver.

7. This form must be filed no later than September 1st for the upcoming assessment year in the BLM State Office where the mining claims or sites are recorded, or the waiver cannot be granted by the BLM. (Example: to obtain a waiver for the assessment year 2000, which begins at noon on September 1, 1999, you must qualify for and file for a waiver no later than September 1, 1999 in the proper BLM State Office).
8. For all mining claims which require assessment work, you must record an affidavit of labor on or before the December 30th immediately following the filing of this waiver. For all other mining claims or sites waived, you must record a notice of intent to hold on or before the December 30th immediately following the filing of this waiver.
9. Mill and tunnel sites may also be listed upon this waiver and be waived from payment of the maintenance fee. A notice of intent to hold for these sites is required to be filed by the December 30th following the filing of this waiver.

NOTICE/BURDEN HOURS STATEMENT

The Privacy Act of 1974 and the regulations in 43 CFR 2.48(d) provide that you be furnished the following information in connection with the information required by this certification of waiver from rental fees.

AUTHORITY: 30 U.S.C. 28-28k; 43 U.S.C. 1201, 1457, 1740, and 1744; and 43 CFR 3830.

PRINCIPLE PURPOSE: This information is to be used to verify that the owner(s) (claimants) of a mining claim has complied with 30 U.S.C. 28f and is entitled to perform assessment work in lieu of paying the maintenance fee for the mining claims listed on this form.

ROUTINE USE: (1) Adjudication of the claimant(s) certification of waiver from paying the maintenance fee otherwise required by 30 U.S.C. 28f. (2) Disclosure may be made to appropriate Federal agencies when location is made within the agency's geographic area of responsibility. (3) Information from the record and/or the record will be transferred to the appropriate Federal, State, or local agency, or a member of the public in response to a specific request for pertinent information. (4) Information may also be provided to the Department of Justice or in a proceeding before a court or adjudicative body; or to Federal, State, local or foreign agencies when needed for enforcement of civil or criminal codes or applicable regulations concerning title rights upon the public land.

EFFECT OF NOT PROVIDING INFORMATION: Disclosure of this information is required by 30 U.S.C. 28f and 43 CFR Part 3830 for those qualified claimants wishing to take the small miner waiver allowed. Failure to supply the information required in this form to support the claimants certification of waiver from payment of the otherwise required maintenance fees will result in the waiver being disallowed and the mining claims subject to forfeiture by BLM under 30 U.S.C. 28i.

The Paperwork Reduction Act of 1995 requires us to inform you that:

This information is being collected to allow the BLM to determine if you qualify for a waiver from the payment of \$100 per mining claim or site maintenance fee established in 30 U.S.C. 28f and the implementing regulations at 43 CFR 3830. A response to this request is required in accordance with the statute to obtain your benefit.

BLM would like you to know that you do not have to respond to this, or any other, Federal agency-sponsored information collection unless it displays a currently valid OMB control number.

Public reporting burden for this form is estimated to average 8 minutes (0.133 hours) per response, including time to review instructions, gathering and maintaining data, and completing and reviewing the form. Direct comments regarding this burden estimate, or any other aspect of this form, to the U.S. Department of the Interior, Bureau of Land Management (400-0114), Bureau Information Collection Clearance Officer (400-630), Mail Stop 26, LS, 1849 C St., N.W., Washington, D.C. 20240.

FOR OFFICIAL USE ONLY

RECEIVED
BLM STATE OFFICE
SEP 26 PM 3:32
TUCSON, ARIZONA

When recorded, mail to:

Name: Nathaniel Horner

Address: P.O. Box 927

City/State/Zip Code: Oatman, AZ 86433

FEE# 2013064197

OFFICIAL RECORDS OF MOHAVE COUNTY CAROL MEIER, COUNTY RECORDER



12/27/2013 11:39 AM Fee: \$15.00

PAGE: 1 of 2

AMC 94025

369004

363919

Space above this line for Recorder's use

AFFIDAVIT OF PERFORMANCE OF ANNUAL WORK
(Mining Claim)

State of ARIZONA)

County of Mohave) ss.

I, Nathaniel Horner Name

P.O. Box 927 Address

Oatman City, AZ State

86433 Zip

being first duly sworn according to law, depose and say that I am a citizen of the United States, more than eighteen years of age, and that all of the facts set forth in this affidavit are true and correct according to the best of my knowledge, information and belief:

1. That I am personally acquainted with the mining claim named ATLAS #1, ATLAS #2, ATLAS #3 (Amc #s on back), situated in the San Francisco Mining District, Mohave County, AZ, the location of which is recorded in the office of the County Recorder of said County in Book 591, Page(s) 720-721-722-723-724 Notice of location is posted in Section 20+21, Township 19N, Range 20W, Gila and Salt River Base and Meridian;

2. That between the dates of 9-1-2012 and 9-1-2013 at least 400.00 (\$ 400.00) dollars worth of work and improvements were done and performed upon this claim not including location work;

3. That the work and improvements were made by and at the expense of Nathaniel Horner, owner(s) of the mine for the purpose of complying with the laws of the United States pertaining to assessments of annual work;

4. That the following individuals were employed to perform the work and improvements alleged herein: N.J. Horner and Pete Herrea

5. The work and improvements performed were road work, bulk samples and chip samples along new vein expos.

ENTERED
JAN 06 2014

BY: Jm

RECEIVED
COUNTY RECORDER
MOHAVE COUNTY
JAN 20 11:39:25

~~90430~~

ATLAS #1

~~90431~~

ATLAS #2

~~90432~~

ATLAS #3

94030

94031

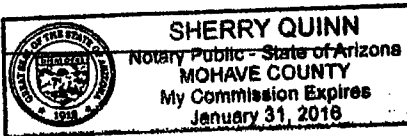
94032

Dated: 12-23-13

Nathaniel Hoines
Signature

SUBSCRIBED AND SWORN TO before me, a Notary Public, this 23 day of December,
2013, by Nathaniel Hoines

My Commission Expires:



Sherry Quinn
Notary Public

RECORDED
PLAZA OFFICE
2013 DEC 30 PM 2:55
PHOENIX, ARIZONA

2

When recorded, mail to:

Name: Nathaniel Horner

Address: P.O. Box 927

City/State/Zip Code: Oatman, AZ
86433



FEE# 2013064198

OFFICIAL RECORDS
OF MOHAVE COUNTY
CAROL MEIER,
COUNTY RECORDER



12/27/2013 11:39 AM Fee: \$15.00

PAGE: 1 of 2

Space above this line for Recorder's use

AFFIDAVIT OF PERFORMANCE OF ANNUAL WORK (Mining Claim)

State of ARIZONA)

County of Mohave) ss.

I, Nathaniel Horner Name

P.O. Box 927 Address

Oatman City, AZ State, 86433 Zip

being first duly sworn according to law, depose and say that I am a citizen of the United States, more than eighteen years of age, and that all of the facts set forth in this affidavit are true and correct according to the best of my knowledge, information and belief:

1. That I am personally acquainted with the mining claim named Gold Reserve
Amc # 369004, situated in the San Francisco Mining District, Mohave County, AZ, the location of which is recorded in the office of the County Recorder of said County in Book 5873, Page(s) 467. Notice of location is posted in Section 6, Township 19N., Range 20W., Gila and Salt River Base and Meridian;

2. That between the dates of 9-1-2012 and 9-1-2013 at least \$100.00 (\$ 100.00) dollars worth of work and improvements were done and performed upon this claim not including location work;

3. That the work and improvements were made by and at the expense of Nathaniel Horner, owner(s) of the mine for the purpose of complying with the laws of the United States pertaining to assessments of annual work;

4. That the following individuals were employed to perform the work and improvements alleged herein: N.J. Horner road work due to flash flooding and more
Sampling up wash ↓

5. The work and improvements performed were _____

RECORDED
DEC 30 PM 3:26
MOHAVE COUNTY

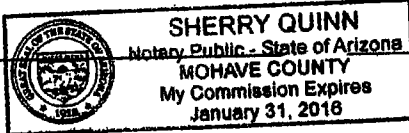
Dated: 12-23-13

Nathaniel Horner

Signature

SUBSCRIBED AND SWORN TO before me, a Notary Public, this 23 day of December 2013, by Nathaniel Horner

My Commission Expires:



Sherry Quinn
Notary Public

RECEIVED
DEPT. OF STATE OFFICE
2013 DEC 30 PM 3:26
PHOENIX, ARIZONA

When recorded, mail to:

Name: Nathaniel Horner

Address: P.O. Box 927

City/State/Zip Code: Oatman, AZ
86433



FEE# 2013064199

OFFICIAL RECORDS
OF MOHAVE COUNTY
CAROL MEIER,
COUNTY RECORDER



12/27/2013 11:39 AM Fee: \$15.00

PAGE: 1 of 2

Space above this line for Recorder's use

AFFIDAVIT OF PERFORMANCE OF ANNUAL WORK (Mining Claim)

State of ARIZONA

County of Mohave

1. Nathaniel Horner

P.O. Box 927

Oatman City, AZ State

86433 Zip

being first duly sworn according to law, depose and say that I am a citizen of the United States, more than eighteen years of age, and that all of the facts set forth in this affidavit are true and correct according to the best of my knowledge, information and belief:

1. That I am personally acquainted with the mining claim named AZ Vivian,
AME# 363919, situated in the San Francisco Mining
District, Mohave County, AZ, the location of which is recorded in
the office of the County Recorder of said County in Book 5216, Page(s) 81.
Notice of location is posted in Section 20/21, Township 19N,
Range 20W, Sa Gila and Salt River
Base and Meridian;

2. That between the dates of 9-1-2012 and 9-1-2013
at least \$100.00 (\$ 100.00)
dollars worth of work and improvements were done and performed upon this claim not including location work;

3. That the work and improvements were made by and at the expense of
Nathaniel Horner, owner(s) of the mine for the
purpose of complying with the laws of the United States pertaining to assessments of annual work;

4. That the following individuals were employed to perform the work and improvements alleged herein:
N.J. Horner and Pete Herrea

5. The work and improvements performed were Road work due to flash flooding
and sampling along exposed outcrop

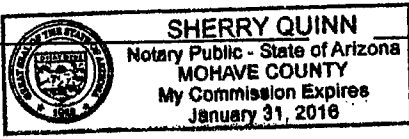
Dated: 12-23-13

Nathaniel Horner

Signature

SUBSCRIBED AND SWORN TO before me, a Notary Public, this 23 day of December
2013, by Nathaniel Horner

My Commission Expires:



Sherry Quinn

Notary Public

RECEIVED
DIA AZ STATE OFFICE
2013 DEC 30 PM 3:28
PHOENIX, ARIZONA

Jack Horner
P.O. Box 927
Oatman, AZ 86433


RECEIVED
BLM AZ STATE OFFICE

2013 DEC 30 PM 2:59

PHOENIX, ARIZONA


LAS VEGAS NV 890

27 DEC 2013 PM 5 L



U.S. Dept. of the Interior
BLM - AZ. State Office
One North Central Ave.
Phoenix, AZ. 85004

85004442700



United States Department of the Interior
Bureau of Land Management
 LANDS/RECREATION & PLANNING
 ONE N CENTRAL AVE
 PHOENIX, AZ 85004 -2203
 Phone: 602-417-9200

Receipt

No: 2941003

Transaction #: 3028684	
Date of Transaction: 12/31/2013	
CUSTOMER:	
NATHANIEL HORNER PO BOX 927 OATMAN,AZ 86433-0927 US	

LINE #	QTY	DESCRIPTION	REMARKS	UNIT PRICE	TOTAL
1	1.00	LOCATABLE MINERALS / MINING CLAIMS- NOT NEW-UNADJUD,ONE AUTH NO. ONLY / MINING CLAIM MONEY RECEIVED CASES: AMC94030/\$50.00	POL (5) 2013	- n/a -	50.00
TOTAL:					\$50.00

PAYMENT INFORMATION					
1	AMOUNT:	50.00	POSTMARKED:	12/27/2013	
	TYPE:	CHECK	RECEIVED:	12/30/2013	
	CHECK NO:	50993428116			
	NAME:	HORNER, NATHANIEL PO BOX 927 OATMAN AZ 86433-0927 US			

REMARKS

This receipt was generated by the automated BLM Collections and Billing System and is a paper representation of a portion of the official electronic record contained therein.

Amc 363919



FEE# 2012067354

OFFICIAL RECORDS OF MOHAVE COUNTY
CAROL MEIER,
COUNTY RECORDER



12/28/2012 10:23 AM Fee: \$15.00

PAGE: 1 of 2 Amc 369004

Amc 94025

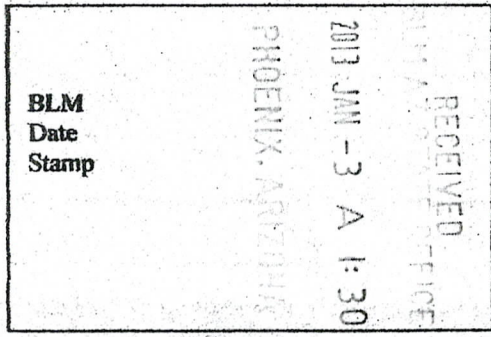
2

When Recorded Return Document to:
Jack Horner
P.O. Box 927
Oatman, AZ
86433

Check here if this is a change of address.
Telephone: _____
E-mail address: _____

AFFIDAVIT OF PERFORMANCE OF ANNUAL WORK

1. State of Arizona, County of Mohave ss:
2. I (Name) Nathaniel Horner
3. Reside at (Address) P.O. Box 927 ✓
City Oatman County Mohave



State AZ zip 86433 being duly sworn, depose and say that I am a citizen of the United States, more than eighteen years of age, and that all of the facts set forth in this affidavit, subject to the provisions and penalties of 18 U.S.C. 1001 pertaining to the filing of false, fictitious, or fraudulent statements with the United States, are true and correct according to the best of my knowledge, information and belief.


4. Owner's name and address (if not shown in Items 1-3 above), _____

5. That I am personally acquainted with the mining claim(s). The work and improvements were made by and at the expense of the owner(s) of said claim(s). Said contiguous group of claims, listed on this document, are situated in the

San Francisco (optional) Mining District; Mohave County, Arizona.

Line No.	AMC NUMBER	CLAIM/SITE NAME	COUNTY RECORDER DATA (if available)	TWP	RNG	SEC
1	363919	AZ. Vivian	Bk 5216 pg 81	19N	20W	20/21
2						
3						
4						
5						
6						

1/9/13 AT



7						
8						
9						
10						

6. That between the dates starting at 12 o'clock noon on September 1, 20 11 and ending at 12 o'clock noon on September 1, 20 12 at least \$ 100.00 dollars worth of work and improvements were done and performed upon said claim(s) or upon one or more of a contiguous group of claims for the benefit of all, wholly or partly outside of a contiguous group of claims for the benefit of all, not including the location work.

7. That the following persons were employed to perform the work and improvements described herein: _____

Nathaniel Horner

8. That the work and improvements performed were: road work and replacing

monuments.

9. Dated: 12-27-12 Signature: Nathaniel Horner

SUBSCRIBED AND SWORN TO before me, a Notary Public, this 27 day of Dec 2012

By: Nathaniel Horner

Notary Public Lavonne Beier

My Commission Expires 25 Sept 2016

No. of Claims: 1 x \$10 = \$10.00
 Check No.: 848 Init. Act
 Receipt No.: 2717802
 For BLM Use Only

Bureau of Land Management
 Arizona State Office
 www.az.blm.gov

LAVONNE BEIER
 Notary Public - State of Arizona
 MOHAVE COUNTY
 My Commission Expires
 September 25, 2016

When Recorded Return Document to:

2
Jack Horner
P.O. Box 927
Catman, AZ 86433

Check here if this is a change of address.

Telephone: _____

E-mail address: _____



FEE# 2012067355

OFFICIAL RECORDS
OF MOHAVE COUNTY
CAROL MEIER,
COUNTY RECORDER



12/28/2012 10:23 AM Fee: \$15.00

PAGE: 1 of 2

Amc 369004

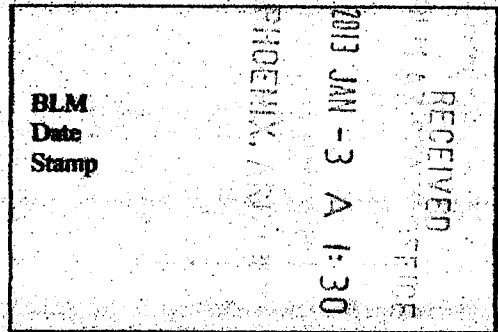
AFFIDAVIT OF PERFORMANCE OF ANNUAL WORK

1. State of Arizona, County of Mohave ss:

2. I (Name) Nathaniel Horner

3. Reside at (Address) P.O. Box 927

City Catman County Mohave



State AZ zip 86433 being duly sworn, depose and say that I am a citizen of the United States, more than eighteen years of age, and that all of the facts set forth in this affidavit, subject to the provisions and penalties of 18 U.S.C. 1001 pertaining to the filing of false, fictitious, or fraudulent statements with the United States, are true and correct according to the best of my knowledge, information and belief.

4. Owner's name and address (if not shown in Items 1-3 above): _____

5. That I am personally acquainted with the mining claim(s). The work and improvements were made by and at the expense of the owner(s) of said claim(s). Said contiguous group of claims, listed on this document, are situated in the

San Francisco (optional) Mining District; Mohave County, Arizona.

Line No.	AMC NUMBER	CLAIM/SITE NAME	COUNTY RECORDER DATA (If available)	TWP	RNG	SEC
1	369004	Gold Reservoir	BK.5873 pg. 467	19N	20W	6
2						
3						
4						
5						
6						

RECEIVED
 2013 JAN -3 A 1:30
 PHOENIX, AZ
 BLM
 Date
 Stamp

7					
8					
9					
10					

6. That between the dates starting at 12 o'clock noon on September 1, 20 11 and ending at 12 o'clock noon on September 1, 20 12 at least \$ 100.00 dollars worth of work and improvements were done and performed upon said claim(s) or upon one or more of a contiguous group of claims for the benefit of all, wholly or partly outside of a contiguous group of claims for the benefit of all, not including the location work.

7. That the following persons were employed to perform the work and improvements described herein: Nathaniel Horner

8. That the work and improvements performed were: testing values in washes and veins, Road work.

9. Dated: 12-27-12 Signature: Nathaniel Horner


SUBSCRIBED AND SWORN TO before me, a Notary Public, this 27 day of Dec 2012

By: Nathaniel Horner

Notary Public: Lavonne Beier

My Commission Expires 25 Sept 2016

Bureau of Land Management
 Arizona State Office
www.az.blm.gov

 **LAVONNE BEIER**
 Notary Public - State of Arizona
 MOHAVE COUNTY
 My Commission Expires
 September 25, 2016

No. of Claims: 1 x \$10 = \$10.00
 Check No.: 848 Init. ALH
 Receipt No.: 2717802
 For BLM Use Only

When Recorded Return Document to:

2
Jack Horner
P.O. Box 927
Ordman, AZ
86433

Check here if this is a change of address.

Telephone: _____

E-mail address: _____



FEE# 2012067356

OFFICIAL RECORDS
OF MOHAVE COUNTY
CAROL MEIER,
COUNTY RECORDER



12/28/2012 10:23 AM Fee: \$15.00

PAGE: 1 of 2

Amc 94025

AFFIDAVIT OF PERFORMANCE OF ANNUAL WORK

1. State of Arizona, County of Mohave ss:

2. I (Name) Nathaniel Horner

3. Reside at (Address) P.O. Box 927


City Ordman County Mohave

State AZ zip 86433, being duly sworn, depose and say that I am a citizen of the United States, more than eighteen years of age, and that all of the facts set forth in this affidavit, subject to the provisions and penalties of 18 U.S.C. 1001 pertaining to the filing of false, fictitious, or fraudulent statements with the United States, are true and correct according to the best of my knowledge, information and belief.

4. Owner's name and address (if not shown in Items 1-3 above) _____

5. That I am personally acquainted with the mining claim(s). The work and improvements were made by and at the expense of the owner(s) of said claim(s). Said contiguous group of claims, listed on this document, are situated in the

San Francisco (optional) Mining District; Mohave County, Arizona.



Line No.	AMC NUMBER	CLAIM/SITE NAME	COUNTY RECORDER DATA (If available)	TWP	RNG	SEC
1	94030 90430	ATLAS #1	BK 591 pg 720-721	19N	20W	20
2	94031 90431	ATLAS #2	BK 591 pg 722-723	19N	20W	20 or 21
3	94032 90432	ATLAS #3	BK 591 pg 724-725	19N	20W	20
4						
5						
6						

AFFIDAVIT OF PERFORMANCE OF ANNUAL WORK – page 2

BLM Date Stamp	PHOENIX, AZ	2013 JAN -3 A 1:30	RECEIVED
----------------------	-------------	--------------------	----------

7					
8					
9					
10					

6. That between the dates starting at 12 o'clock noon on September 1, 20 11 and ending at 12 o'clock noon on September 1, 20 12 at least \$ 300.00 dollars worth of work and improvements were done and performed upon said claim(s) or upon one or more of a contiguous group of claims for the benefit of all, wholly or partly outside of a contiguous group of claims for the benefit of all, not including the location work.

7. That the following persons were employed to perform the work and improvements described herein: _____

Nathaniel Horner

8. That the work and improvements performed were: Road work in washed out areas

9. Dated: 12-21-12 Signature: Nathaniel Horner

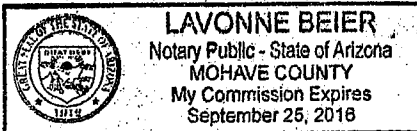
SUBSCRIBED AND SWORN TO before me, a Notary Public, this 27 day of Dec 20 12

By: Nathaniel Horner

Notary Public: Lavonne Beier

My Commission Expires 25 Sept 2016

Bureau of Land Management
Arizona State Office
www.az.blm.gov



No. of Claims:	<u>3</u>	x \$10 =	<u>\$30.00</u>
Check No.:	<u>848</u>	Init.	<u>AB</u>
Receipt No.:	<u>2717802</u>		
For BLM Use Only			

Form: MCF108
Revised Jan. 2006
Page 2 of 2

Jack Horner
P.O. Box 927
Oatman, AZ. 86433

LAS VEGAS, NV 89202

25 DEC 2012 PM 2 L



RECEIVED
BLM AZ STATE OFFICE

2013 JAN -3 A 1:07

PHOENIX, ARIZONA

U.S. Dept of The Interior
BLM - Az. State Office
1 North Central Ave, Suite 500
Phoenix, AZ 85004

95004442700



United States Department of the Interior
Bureau of Land Management
 LANDS/RECREATION & PLANNING
 ONE N CENTRAL AVE
 PHOENIX, AZ 85004 -2203
 Phone: 602-417-9200

Receipt

No: 2717802

Transaction #: 2800243		ENTERED INTO COMPUTER
Date of Transaction: 01/03/2013		
CUSTOMER:		
JACK HORNER PO BOX 927 OATMAN, AZ 86433-0927 US		

LINE #	QTY	DESCRIPTION	REMARKS	UNIT PRICE	TOTAL
1	1.00	LOCATABLE MINERALS / MINING CLAIMS- NOT NEW-UNADJUD, ONE AUTH NO. ONLY / MINING CLAIM MONEY RECEIVED CASES: AMC363919/\$50.00	POL - 5	- n/a -	50.00
TOTAL:					\$50.00

PAYMENT INFORMATION			
1	AMOUNT:	50.00	POSTMARKED: N/A
	TYPE:	CHECK	RECEIVED: 01/03/2013
	CHECK NO:	848	
	NAME:	ALECKSYNAS, SUSAN PO BOX 927 OATMAN AZ 86433-0927 US	

REMARKS

This receipt was generated by the automated BLM Collections and Billing System and is a paper representation of a portion of the official electronic record contained therein.

UNITED STATES
DEPARTMENT OF THE INTERIOR
BUREAU OF LAND MANAGEMENT

MAINTENANCE FEE WAIVER CERTIFICATION

FORM APPROVED (477)
OMB NO. 1004-0114
Expires: August 31, 2013

SEE INSTRUCTIONS ON PAGE 2

(PB)

94025 363919 369004

- This small miner waiver is filed for the assessment year beginning on September 1, 2012 and ending on September 1, 2013.
- The undersigned and all related parties owned ten or fewer mining claims, mill, or tunnel sites located and maintained on Federal lands in the United States of America on September 1, 2012.
- The undersigned have performed the assessment work required by law for each mining claim listed prior to filing this waiver and understand that by filing this form, an affidavit of assessment work must be recorded by the December 30th following the filing of this waiver.
- The undersigned understand that if the assessment work obligation has not yet come due under 30 U.S.C. 28 (for those claims in their first assessment year only), a notice of intent to hold reciting this condition must be recorded by the December 30th following the filing of this waiver.
- The undersigned understand that mill and tunnel sites may also be listed upon this waiver and be waived from payment of the maintenance fee, and that a notice of intent to hold for these sites is required to be recorded by the December 30th immediately following the filing of this waiver.
- The undersigned understand and acknowledge that pursuant to 43 U.S.C. 1212 and 18 U.S.C. 1001, the filing or recording of a false, fictitious, or fraudulent document with the Bureau of Land Management may result in a fine of up to \$250,000, a prison term not to exceed five years, or both.
- The mining claims, mill or tunnel sites for which this waiver from payment of the maintenance fees is requested are:

CLAIM OR SITE NAME	BLM RECORDATION SERIAL NUMBER
1. ATLAS #1	94030
2. ATLAS #2	94031
3. ATLAS #3	94032
4. AZ. Vivian	363919
5. Gold Reserve	369004
6.	
7.	
8.	
9.	
10.	

The owner(s) (claimants) of the above mining claims and sites are:

Nathaniel Horner
(Owner's Name - Please Print)

Nathaniel Horner
(Owner's Signature)

P.O. Box 927
(Street or P.O. Box)

8-28-12

Oatman AZ 86433
(City) (State) (Zip Code)

(Owner's Name - Please Print)

(Owner's Signature)

(Street or P.O. Box)

(City) (State) (Zip Code)

(Owner's Name - Please Print)

(Owner's Signature)

(Street or P.O. Box)

(City) (State) (Zip Code)

(Continued on page 2)

ENTERED IN COMPUTER

RE 9.17.12

PHOENIX, ARIZONA

2012 AUG 27 P 4: 18

RECEIVED
BLM AZ STATE OFFICE

NL
RE

When Recorded Return Document to:

2

Jack Horner
P.O. Box 927
Oatman, AZ 86433

Check here if this is a change of address.

Telephone: _____

E-mail address: _____



FEE# 2011065061

OFFICIAL RECORDS
OF MOHAVE COUNTY
CAROL MEIER,
COUNTY RECORDER



12/29/2011 09:29 AM Fee: \$19.00

PAGE: 1 of 2

Amc 369004
94025
363919
383238

AFFIDAVIT OF PERFORMANCE OF ANNUAL WORK

1. State of Arizona, County of Mohave ss:

2. I (Name) N.J. Horner

3. Reside at (Address) _____

P.O. Box 927

City Oatman County Mohave

BLM
Date
Stamp

TIMELY FILED

DEC 29 2011 9:29 AM

State AZ Zip 86433 being duly sworn, depose and say that I am a citizen of the United States, more than eighteen years of age, and that all of the facts set forth in this affidavit, subject to the provisions and penalties of 18 U.S.C. 1001 pertaining to the filing of false, fictitious, or fraudulent statements with the United States, are true and correct according to the best of my knowledge, information and belief.

4. Owner's name and address (if not shown in Items 1-3 above) _____

5. That I am personally acquainted with the mining claim(s). The work and improvements were made by and at the expense of the owner(s) of said claim(s). Said contiguous group of claims, listed on this document, are situated in the


(optional) Mining District: _____ County, Arizona.

Line No.	AMC NUMBER	CLAIM/SITE NAME	COUNTY RECORDER DATA (if available)	TWP	RNG	SEC
1	369004	Gold Reserve	Bk. 5873 pg. 467	19N	20W	6
2						
3						
4						
5						
6						

Form: MCF108
Revised Jan. 2006
Page 1 of 2

ENTERED INTO COMPUTER

AT 1/18/12



7					
8					
9					
10					

6. That between the dates starting at 12 o'clock noon on September 1, 20 10 and ending at 12 o'clock noon on September 1, 20 11 at least \$ 100.00 dollars worth of work and improvements were done and performed upon said claim(s) or upon one or more of a contiguous group of claims for the benefit of all, wholly or partly outside of a contiguous group of claims for the benefit of all, not including the location work.

7. That the following persons were employed to perform the work and improvements described herein: _____
N.J. Horner

8. That the work and improvements performed were: bulk sampling through a wash plant

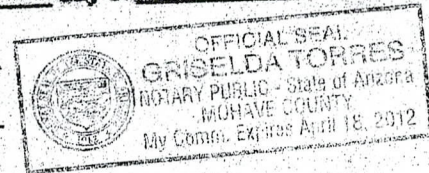
9. Dated: 12/28/11 Signature: NJ Horner

SUBSCRIBED AND SWORN TO before me, a Notary Public, this 28th day of Dec, 20 11

By: Nathaniel Horner

Notary Public: Griselda Torres

My Commission Expires 4-18-12



No. of Claims: 19 x \$10 = 90
 Check No.: 8289829 init. MLL
 Receipt No.: 2493295
 For BLM Use Only

Bureau of Land Management
 Arizona State Office
www.az.blm.gov

Form: MCF108
 Revised Jan. 2006
 Page 2 of 2

When Recorded Return Document to:

2
Jack Horner
P.O. Box 927
Datman, AZ 86433

Check here if this is a change of address.

Telephone: _____

E-mail address: _____



FEE# 2011065062

OFFICIAL RECORDS
OF MOHAVE COUNTY
CAROL MEIER,
COUNTY RECORDER



12/29/2011 09:29 AM Fee: \$19.00

PAGE: 1 of 2

Amc 94025
363919

AFFIDAVIT OF PERFORMANCE OF ANNUAL WORK

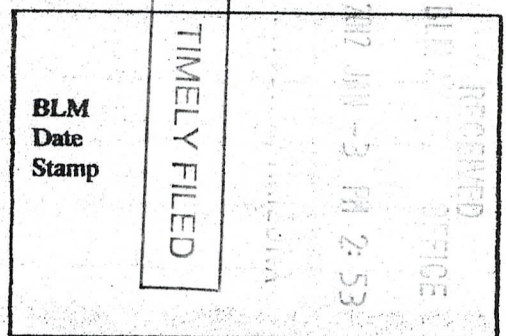
1. State of Arizona, County of Mohave ss:

2. I (Name) N.J. HORNER

3. Reside at (Address) _____

PO Box 927

City Datman, County Mohave




State AZ Zip 86433 being duly sworn, depose and say that I am a citizen of the United States, more than eighteen years of age, and that all of the facts set forth in this affidavit, subject to the provisions and penalties of 18 U.S.C. 1001 pertaining to the filing of false, fictitious, or fraudulent statements with the United States, are true and correct according to the best of my knowledge, information and belief.

4. Owner's name and address (If not shown in Items 1-3 above) _____

5. That I am personally acquainted with the mining claim(s). The work and improvements were made by and at the expense of the owner(s) of said claim(s). Said contiguous group of claims, listed on this document, are situated in the

(optional) Mining District, _____ County, Arizona.

Line No.	AMC NUMBER	CLAIM/SITE NAME	COUNTY RECORDER DATA (If available)	TWP	RNG	SEC
1	94030	ATLAS #1	BK. 591, pg 720-721	19N	20W	20
2	94031	ATLAS #2	BK. 591, pg 722-723	19N	20W	20, 21
3	94032	ATLAS #3	BK. 591, pg 724-725	19N	20W	20
4	363919	AZ. Vivian	BK. 5216, pg. 81	19N	20W	20, 21
5						
6						



7					
8					
9					
10					



6. That between the dates starting at 12 o'clock noon on September 1, 20 10 and ending at 12 o'clock noon on September 1, 20 11 at least \$ 500.00 dollars worth of work and improvements were done and performed upon said claim(s) or upon one or more of a contiguous group of claims for the benefit of all, wholly or partly outside of a contiguous group of claims for the benefit of all, not including the location work.

7. That the following persons were employed to perform the work and improvements described herein: N.J. Horner

8. That the work and improvements performed were: Road work and samples for assay

9. Dated: 12/28/11 Signature: N.J. Horner
 SUBSCRIBED AND SWORN TO before me, a Notary Public, this 28th day of Dec 20 11

By: Nathaniel Horner
 Notary Public [Signature]
 My Commission Expires 4.18.12



No. of Claims: _____ x \$10 = _____
 Check No.: _____ Init. _____
 Receipt No.: _____
 For BLM Use Only

Bureau of Land Management
 Arizona State Office
www.az.blm.gov

Form: MCF108
 Revised Jan. 2006
 Page 2 of 2

2

When Recorded Return Document to:

Susan Aleksynas
P.O. Box 927
Oatman, AZ 86433

FEE# 2011065063

OFFICIAL RECORDS
OF MOHAVE COUNTY
CAROL MEIER,
COUNTY RECORDER



Check here if this is a change of address.

12/29/2011 09:33 AM Fee: \$19.00

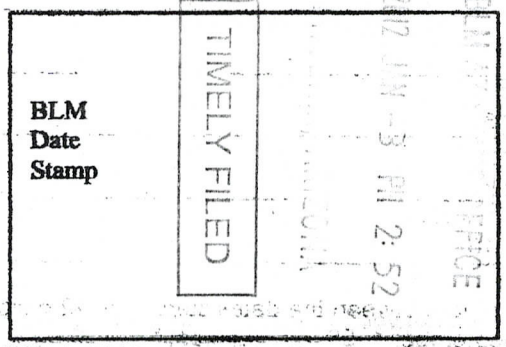
Telephone: _____

PAGE: 1 of 2 Amc 383238

E-mail address: _____

AFFIDAVIT OF PERFORMANCE OF ANNUAL WORK

1. State of Arizona, County of Mohave ss:
2. I (Name) Susan Aleksynas
3. Reside at (Address) _____
P.O. Box 927
City Oatman County Mohave



State AZ Zip 86433 being duly sworn, depose and say that I am a citizen of the United States, more than eighteen years of age, and that all of the facts set forth in this affidavit, subject to the provisions and penalties of 18 U.S.C. 1001 pertaining to the filing of false, fictitious, or fraudulent statements with the United States, are true and correct according to the best of my knowledge, information and belief.

4. Owner's name and address (if not shown in Items 1-3 above): _____

5. That I am personally acquainted with the mining claim(s). The work and improvements were made by and at the expense of the owner(s) of said claim(s). Said contiguous group of claims, listed on this document, are situated in the

(optional) Mining District: _____ County, Arizona.

Line No.	AMC NUMBER	CLAIM/SITE NAME	COUNTY RECORDER DATA (if available)	TWP	RNG	SEC
1	383238	Pluto # 1	BK 6785, pg 509	19N	20W	30
2	383239	Pluto # 2	BK 6785, pg 513	19N	20W	30
3	383240	Pluto # 3	BK 6785, pg 511	19N	20W	30+31
4	383241	Pluto # 4	BK 6785, pg 515	19N	20W	30+31
5						
6						

BLM Date Stamp	TIMELY FILED	2012 JAN -3 PM 2:52
----------------------	--------------	---------------------

RECEIVED
BLM / MCHAVE

7						
8						
9						
10						

6. That between the dates starting at 12 o'clock noon on September 1, 20 10 and ending at 12 o'clock noon on September 1, 20 11 at least \$ 400.00 dollars worth of work and improvements were done and performed upon said claim(s) or upon one or more of a contiguous group of claims for the benefit of all, wholly or partly outside of a contiguous group of claims for the benefit of all, not including the location work.

7. That the following persons were employed to perform the work and improvements described herein: _____

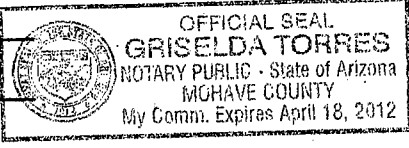
N.J. Horner

8. That the work and improvements performed were: chip samples and assays
road work

9. Dated: 12-28-11 Signature: Susan Alecksynas

SUBSCRIBED AND SWORN TO before me, a Notary Public, this 28th day of Dec 20 11

By: Susan Alecksynas
Notary Public [Signature]



My Commission Expires 4.18.12

No. of Claims: _____ x \$10 = _____
Check No.: _____ Init. _____
Receipt No.: _____
For BLM Use Only

Bureau of Land Management
Arizona State Office
www.az.blm.gov

N.J. HORNER
Susan Alecksynas
P.O. Box 927
Cattman, AZ. 86433

LAS VEGAS NV 89101

29 DEC 2011 PM 5 T



RECEIVED
BLM AZ STATE OFFICE

2012 JAN -3 PM 2:52

PHOENIX, ARIZONA

Dept. of the Interior
BLM - AZ. State Office
One North Central Ave.
Suite 800

Phoenix, AZ 85004-4427

N.J. HORNER
Susan Alecksynas
P.O. Box 927
Cattman, AZ. 86433

LAS VEGAS NV 891

29 DEC 2011 PM 5 T



RECEIVED
BLM AZ STATE OFFICE

2012 JAN -3 PM 2:52

PHOENIX, ARIZONA

Dept. of the Interior
BLM - AZ. State Office
One North Central Ave.
Suite 800

Phoenix, AZ 85004-4427

United States Department of the Interior

Bureau of Land Management

LANDS/RECREATION & PLANNING

ONE N CENTRAL AVE

PHOENIX, AZ 85004 -2203

Phone: 602-417-9200

Receipt

No:

2493295

Transaction #: 2570156	
Date of Transaction: 01/04/2012	
CUSTOMER:	
SUSAN J ALECKSYNAS PO BOX 927 OATMAN,AZ 86433-0927 US	

LINE #	QTY	DESCRIPTION	REMARKS	UNIT PRICE	TOTAL
1	1.00	LOCATABLE MINERALS / MINING CLAIMS-NOT NEW-UNADJUD,ONE AUTH NO. ONLY / MINING CLAIM MONEY RECEIVED CASES: AMC369004/\$90.00	POL 2011/9	- n/a -	90.00
TOTAL:					\$90.00

PAYMENT INFORMATION					
1	AMOUNT:	40.00	POSTMARKED:	12/29/2011	
	TYPE:	CHECK	RECEIVED:	01/04/2012	
	CHECK NO:	828			
	NAME:	ALECKSYNAS, SUSAN J PO BOX 927 OATMAN AZ 86433-0927 US			
2	AMOUNT:	50.00	POSTMARKED:	12/29/2011	
	TYPE:	CHECK	RECEIVED:	01/04/2012	
	CHECK NO:	829			
	NAME:	ALECKSYNAS, SUSAN J PO BOX 927 OATMAN AZ 86433-0927 US			

REMARKS

This receipt was generated by the automated BLM Collections and Billing System and is a paper representation of a portion of the official electronic record contained therein.

UNITED STATES DEPARTMENT OF THE INTERIOR
BUREAU OF LAND MANAGEMENT

Amc 94025
Amc 369004

AT

FORM APPROVED
OMB NO. 1004-0114
Expires: December 31, 2006

MAINTENANCE FEE WAIVER CERTIFICATION

SEE INSTRUCTIONS ON REVERSE

(570)

1. This small miner waiver is filed for the assessment year beginning at noon on September 1, 2011 and ending at noon on September 1, 2012.
2. The undersigned and all related parties owned ten or fewer mining claims, mill, or tunnel sites located and maintained on Federal lands in the United States of America on September 1, 2011.
3. The undersigned have performed the assessment work required by law for each mining claim listed prior to filing this waiver and understand that by filing this form; an affidavit of assessment work must be recorded by the December 30th following the filing of this waiver.
4. The undersigned understand that if the assessment work obligation has not yet come due under 30 U.S.C. 28 (for those claims in their first assessment year only); a notice of intent to hold reciting this condition must be recorded by the December 30th following the filing of this waiver.
5. The undersigned understand that mill and tunnel sites may also be listed upon this waiver and be waived from payment of the maintenance fee; and that a notice of intent to hold for these sites is required to be recorded by the December 30th immediately following the filing of this waiver.
6. The undersigned understand and acknowledge that pursuant to 43 U.S.C. 1212 and 18 U.S.C. 1001; the filing or recording of a false, fictitious, or fraudulent document with the Bureau of Land Management may result in a fine of up to \$250,000, a prison term not to exceed five years, or both.
7. The mining claims, mill or tunnel sites for which this waiver from payment of the maintenance fees is requested are:

CLAIM OR SITE NAME	BLM RECORDATION SERIAL NUMBER
1. ATLAS	94030
2. ATLAS	94031
3. ATLAS	94032
4. Gold Reserve	369004
5.	
6.	
7.	
8.	
9.	
10.	

The owner(s) (claimants) of the above mining claims and sites are:

Not Horner
(Owner's Name - Please Print)

ng. Horner
(Owner's Signature)

POB 927
(Street or P.O. Box)

928-514-7262

Oatman AZ 86433
(City) (State) (Zip Code)

(Owner's Name - Please Print)

(Owner's Signature)

(Street or P.O. Box)

(City) (State) (Zip Code)

(Owner's Name - Please Print)

(Owner's Signature)

(Street or P.O. Box)

(City) (State) (Zip Code)

(Continued on page 2)

9/6/2011 TS

ENTERED INTO COMPUTER

486
entered

Maintenance Fees paid for 2012. Not eligible for
waiver. 11 claims. AT

(Owner's Name - Please Print)	(Owner's Signature)
(Street or P.O. Box)	(City) (State) (Zip Code)
(Owner's Name - Please Print)	(Owner's Signature)
(Street or P.O. Box)	(City) (State) (Zip Code)
(Owner's Name - Please Print)	(Owner's Signature)
(Street or P.O. Box)	(City) (State) (Zip Code)
(Owner's Name - Please Print)	(Owner's Signature)
(Street or P.O. Box)	(City) (State) (Zip Code)

INSTRUCTIONS

1. This certification is made under the provisions of § 1744 of Title 43 and § 28-28k of Title 30 of the United States Code, and the regulations thereunder (43 CFR Part 3830).
2. The claimant(s) must fill in the dates in paragraph 1 for the beginning and ending of the assessment year for which this waiver is sought.
3. The claimant(s) must fill in the date in paragraph 2 for the beginning of the assessment year for which this waiver is sought.
4. All claim and site names and Bureau of Land Management (BLM) serial numbers must be listed for the mining claims, mill sites, and tunnel sites for which the waiver is sought.
5. All owners of the mining claims, mill sites, and tunnel sites and their addresses must be given.
6. This waiver form must be signed by all the claimants or their designated agent, in original form. If an agent is designated, a notarized designation of agent, signed by all of the claimants with proper address given, must be submitted with this waiver.
7. This form must be filed no later than September 1st for the upcoming assessment year in the BLM State Office where the mining claims or sites are recorded, or the waiver cannot be granted by the BLM. (Example: to obtain a waiver for the assessment year 2000, which begins at noon on September 1, 1999, you must qualify for and file for a waiver no later than September 1, 1999, in the proper BLM State Office).
8. For all mining claims which require assessment work, you must record an affidavit of labor on or before the December 30th immediately following the filing of this waiver. For all other mining claims or sites waived, you must record a notice of intent to hold on or before the December 30th immediately following the filing of this waiver.
9. Mill and tunnel sites may also be listed upon this waiver and be waived from payment of the maintenance fee. A notice of intent to hold for these sites is required to be filed by the December 30th following the filing of this waiver.

NOTICE/BURDEN HOURS STATEMENT

The Privacy Act of 1974, *as amended*, and the regulation in 43 CFR 2.48(d) provide that you be furnished the following information in connection with the information required by this certification of waiver from rental fees.

AUTHORITY: 30 U.S.C. 28-28k; 43 U.S.C. 1201, 1457, 1740, and 1744; and 43 CFR 3830.

PRINCIPLE PURPOSE: This information is to be used to verify that the owner(s) (claimants) of a mining claim has complied with 30 U.S.C. 28f and is entitled to perform assessment work in lieu of paying the maintenance fee for the mining claims listed on this form.

ROUTINE USE: (1) Adjudication of the claimant(s) certification of waiver from paying the maintenance fee otherwise required by 30 U.S.C. 28f. (2) Disclosure may be made to appropriate Federal agencies when location is made within the agency's geographic area of responsibility. (3) Information from the record and/or the record will be transferred to the appropriate Federal, State, or local agency, or a member of the public in response to a specific request for pertinent information. (4) Information may also be provided to the Department of Justice or in a proceeding before a court or adjudicative body; or to Federal, State, local or foreign agencies when needed for enforcement of civil or criminal codes or applicable regulations concerning title rights upon the public land.

EFFECT OF NOT PROVIDING INFORMATION: Disclosure of this information is required by 30 U.S.C. 28f and 43 CFR Part 3830 for those qualified claimants wishing to take the small miner waiver allowed. Failure to supply the information required in this form to support the claimants certification of waiver from payment of the otherwise required maintenance fees will result in the waiver being disallowed and the mining claims subject to forfeiture by BLM under 30 U.S.C. 28i.

The Paperwork Reduction Act of 1995 requires us to inform you that: This information is being collected to allow the BLM to determine if you qualify for a waiver from the payment of \$100 per mining claim or site maintenance fee established in 30 U.S.C. 28f and the implementing regulations at 43 CFR 3830. A response to this request is required in accordance with the statute to obtain your benefit.

BLM would like you to know that you do not have to respond to this, or any other, Federal agency-sponsored information collection unless it displays a currently valid OMB control number.

Public reporting burden for this form is estimated to average 8 minutes (0.133 hours) per response, including time to review instructions, gathering and maintaining data, and completing and reviewing the form. Direct comments regarding this burden estimate, or any other aspect of this form, to the U.S. Department of the Interior, Bureau of Land Management, (1004-0114) Bureau Information Collection Clearance Officer (WO-630), Mail Stop 401 LS, 1849 C St., N.W., Washington, D.C. 20240.

FOR OFFICIAL USE ONLY

(Owner's Name - Please Print)	(Owner's Signature)
(Street or P.O. Box)	(City) (State) (Zip Code)
(Owner's Name - Please Print)	(Owner's Signature)
(Street or P.O. Box)	(City) (State) (Zip Code)
(Owner's Name - Please Print)	(Owner's Signature)
(Street or P.O. Box)	(City) (State) (Zip Code)
(Owner's Name - Please Print)	(Owner's Signature)
(Street or P.O. Box)	(City) (State) (Zip Code)

INSTRUCTIONS

- This certification is made under the provisions of § 1744 of Title 43 and § 28-28k of Title 30 of the United States Code; and the regulations thereunder (43 CFR Part 3830).
- The claimant(s) must fill in the dates in paragraph 1 for the beginning and ending of the assessment year for which this waiver is sought.
- The claimant(s) must fill in the date in paragraph 2 for the beginning of the assessment year for which this waiver is sought.
- All claim and site names and Bureau of Land Management (BLM) serial numbers must be listed for the mining claims, mill sites, and tunnel sites for which the waiver is sought.
- All owners of the mining claims, mill sites, and tunnel sites and their addresses must be given.
- This waiver form must be signed by all the claimants or their designated agent, in original form. If an agent is designated, a notarized designation of agent, signed by all of the claimants with proper address given, must be submitted with this waiver.
- This form must be filed no later than September 1st for the upcoming assessment year in the BLM State Office where the mining claims or sites are recorded, or the waiver cannot be granted by the BLM. (Example: to obtain a waiver for the assessment year 2000, which begins at noon on September 1, 1999, you must qualify for and file for a waiver no later than September 1, 1999, in the proper BLM State Office).
- For all mining claims which require assessment work, you must record an affidavit of labor on or before the December 30th immediately following the filing of this waiver. For all other mining claims or sites waived, you must record a notice of intent to hold on or before the December 30th immediately following the filing of this waiver.
- Mill and tunnel sites may also be listed upon this waiver and be waived from payment of the maintenance fee. A notice of intent to hold for these sites is required to be filed by the December 30th following the filing of this waiver.

NOTICE/BURDEN HOURS STATEMENT

The Privacy Act of 1974, *as amended*, and the regulation in 43 CFR 2.48(d) provide that you be furnished the following information in connection with the information required by this certification of waiver from rental fees.

AUTHORITY: 30 U.S.C. 28-28k; 43 U.S.C. 1201, 1457, 1740, and 1744; and 43 CFR 3830.

PRINCIPLE PURPOSE: This information is to be used to verify that the owner(s) (claimants) of a mining claim has complied with 30 U.S.C. 28f and is entitled to perform assessment work in lieu of paying the maintenance fee for the mining claims listed on this form.

ROUTINE USE: (1) Adjudication of the claimant(s) certification of waiver from paying the maintenance fee otherwise required by 30 U.S.C. 28f. (2) Disclosure may be made to appropriate Federal agencies when location is made within the agency's geographic area of responsibility. (3) Information from the record and/or the record will be transferred to the appropriate Federal, State, or local agency, or a member of the public in response to a specific request for pertinent information. (4) Information may also be provided to the Department of Justice or in a proceeding before a court or adjudicative body; or to Federal, State, local or foreign agencies when needed for enforcement of civil or criminal codes or applicable regulations concerning title rights upon the public land.

EFFECT OF NOT PROVIDING INFORMATION: Disclosure of this information is required by 30 U.S.C. 28f and 43 CFR Part 3830 for those qualified claimants wishing to take the small miner waiver allowed. Failure to supply the information required in this form to support the claimants certification of waiver from payment of the otherwise required maintenance fees will result in the waiver being disallowed and the mining claims subject to forfeiture by BLM under 30 U.S.C. 28i.

The Paperwork Reduction Act of 1995 requires us to inform you that: This information is being collected to allow the BLM to determine if you qualify for a waiver from the payment of \$100 per mining claim or site maintenance fee established in 30 U.S.C. 28f and the implementing regulations at 43 CFR 3830. A response to this request is required in accordance with the statute to obtain your benefit.

BLM would like you to know that you do not have to respond to this, or any other, Federal agency-sponsored information collection unless it displays a currently valid OMB control number.

Public reporting burden for this form is estimated to average 8 minutes (0.133 hours) per response, including time to review instructions, gathering and maintaining data, and completing and reviewing the form. Direct comments regarding this burden estimate, or any other aspect of this form, to the U.S. Department of the Interior, Bureau of Land Management, (1004-0114) Bureau Information Collection Clearance Officer (WO-630), Mail Stop 401 LS, 1849 C St, N.W., Washington, D.C. 20240.

FOR OFFICIAL USE ONLY

RECEIVED
STATE OFF

MIG 30 P 12:2

ARIZONA

	Admin State	Cust Nm	Address	City	State	Zip	Mc Claim Nm	Serial Nr Full	
1	AZ	HORNER N J	PO BOX 927	OATMAN	AZ	864330927	GOLD GULCH PLAC	AMC409953	MF
2	AZ						GOLD GULCH PLAC	AMC409954	MF
3	AZ						GOLD GULCH PLAC	AMC409955	MF
4	AZ						GOLD GULCH PLAC	AMC409956	MF
5	AZ						GOLD GULCH PLAC	AMC409957	MF
6	AZ						GOLD GULCH PLAC	AMC409958	MF
7	AZ	HORNER NATHANIE	BOX 927			86433	ARIZONA-VIVIAN	AMC363919	MF
8	AZ						WHITE CHIEF EXT #	AMC368495	NO 2012
9	AZ						GOLD RESERVE	AMC369004	W
10	AZ						ATLAS #1	AMC94030	W
11	AZ						ATLAS #2	AMC94031	W
12	AZ						ATLAS #3	AMC94032	W

Paid 2012

2420374

*Dana
Hornig*

2421912

NO 2012

*Hornig
#100*

11

	Mc Lead Case Ser Nr	Last Assess Yr	Last Assess Cd	Computed
1	AMC409952	2011	484	OATMAN, AZ 86433-0
2		2011	484	OATMAN, AZ 86433-0
3		2011	484	OATMAN, AZ 86433-0
4		2011	484	OATMAN, AZ 86433-0
5		2011	484	OATMAN, AZ 86433-0
6		2011	484	OATMAN, AZ 86433-0
7	AMC363919	2011	483	OATMAN, AZ 86433
8	AMC368495	2011	483	OATMAN, AZ 86433
9	AMC369004	2011	483	OATMAN, AZ 86433
10	AMC94025	2011	483	OATMAN, AZ 86433
11		2011	483	OATMAN, AZ 86433
12		2011	483	OATMAN, AZ 86433

United States Department of the Interior

Bureau of Land Management
LANDS/RECREATION & PLANNING

ONE N CENTRAL AVE
PHOENIX, AZ 85004 -2203
Phone: 602-417-9200

Receipt

No: 2421912

Transaction #: 2497356	
Date of Transaction: 08/31/2011	
CUSTOMER:	
NATHANIEL HORNER PO BOX 927 OATMAN, AZ 86433-0927 US	

LINE #	QTY	DESCRIPTION	REMARKS	UNIT PRICE	TOTAL
1	1.00	LOCATABLE MINERALS / MINING CLAIMS-NOT NEW-UNADJUD, ONE AUTH NO. ONLY / MINING CLAIM MONEY RECEIVED CASES: AMC94030/\$700.00	MAINT (1) 2012	- n/a -	700.00
TOTAL:					\$700.00

PAYMENT INFORMATION			
NOTE: Items will appear on credit card statement as "Bureau of Land Mgmt CO".			
1	AMOUNT:	700.00	POSTMARKED: N/A
	TYPE:	CREDIT CARD	RECEIVED: 08/31/2011
	NAME:	HORNER, NATHANIEL PO BOX 927 OATMAN AZ 86433-0927 US	
	CARD NO:	XXXXXXXXXXXX0490	AUTH CODE: 045716
	NAME ON CARD:	DANA P HERVIG	
	EXPIRES:	10/2012	
	SIGNATURE:		

REMARKS

This receipt was generated by the automated BLM Collections and Billing System and is a paper representation of a portion of the official electronic record contained therein.

UNITED STATES
DEPARTMENT OF THE INTERIOR
BUREAU OF LAND MANAGEMENT

MAINTENANCE FEE WAIVER CERTIFICATION

SEE INSTRUCTIONS ON REVERSE

AMC 384827
AMC 383238
AMC 363919
AMC 369004

443
AMC 368495
FORM APPROVED
OMB NO. 1004-0114
Expires: November 30, 2003

AMC 94025

1. This small miner waiver is filed for the assessment year beginning at noon on September 1, 2010 and ending at noon on September 1, 2011
2. The undersigned and all related parties owned ten or fewer mining claims, mill, or tunnel sites located and maintained on Federal lands in the United States of America on September 1, 2010
3. The undersigned have performed the assessment work required by law for each mining claim listed prior to filing this waiver and understand that by filing this form; an affidavit of assessment work must be recorded by the December 30th following the filing of this waiver.
4. The undersigned understand that if the assessment work obligation has not yet come due under 30 U.S.C. 28 (for those claims in their first assessment year only); a notice of intent to hold reciting this condition must be recorded by the December 30th following the filing of this waiver.
5. The undersigned understand that mill and tunnel sites may also be listed upon this waiver and be waived from payment of the maintenance fee; and that a notice of intent to hold for these sites is required to be recorded by the December 30th immediately following the filing of this waiver.
6. The undersigned understand and acknowledge that pursuant to 43 U.S.C. 1212 and 18 U.S.C. 1001; the filing or recording of a false, fictitious, or fraudulent document with the Bureau of Land Management may result in a fine of up to \$250,000, a prison term not to exceed five years, or both.
7. The mining claims, mill or tunnel sites for which this waiver from payment of the maintenance fees is requested are:

CLAIM OR SITE NAME	BLM RECORDATION SERIAL NUMBER
1. Atlas #1	94030
2. Atlas #2	94031
3. Atlas #3	94032
4. Gold Reserve	369004
5. Arizona Vivian	363919
6.	
7.	
8.	
9.	
10.	

The owner(s) (claimants) of the above mining claims and sites are:

Nathaniel J. Horner
(Owner's Name - Please Print)
P.O. Box 927
(Street or P.O. Box)
Oatman (City) AZ (State) 86433 (Zip Code)

Nathaniel J. Horner
(Owner's Signature)

(Owner's Name - Please Print)
(Street or P.O. Box)
(City) (State) (Zip Code)

(Owner's Name - Please Print)
(Street or P.O. Box)
(City) (State) (Zip Code)

(Continued on reverse)

(Owner's Signature)

(Owner's Signature)

RECEIVED
BLM STATE OFFICE
2010 AUG 24 AM 11:39
PHOENIX, ARIZONA

ENTERED IN COMPUTER

RZ 9/14/10

S/PB

(Owner's Name - Please Print)

(Street or P.O. Box)

(Owner's Signature)

(City)

(State)

(Zip Code)

(Owner's Name - Please Print)

(Street or P.O. Box)

(Owner's Signature)

(City)

(State)

(Zip Code)

(Owner's Name - Please Print)

(Street or P.O. Box)

(Owner's Signature)

(City)

(State)

(Zip Code)

(Owner's Name - Please Print)

(Street or P.O. Box)

(Owner's Signature)

(City)

(State)

(Zip Code)

INSTRUCTIONS

1. This certification is made under the provisions of § 1744 of Title 43 and § 28-28k of Title 30 of the United States Code; and the regulations thereunder (43 CFR Part 3830).
2. The claimant(s) must fill in the dates in paragraph 1 for the beginning and ending of the assessment year for which this waiver is sought.
3. The claimant(s) must fill in the date in paragraph 2 for the beginning of the assessment year for which this waiver is sought.
4. All claim and site names and Bureau of Land Management (BLM) serial numbers must be listed for the mining claims, mill sites, and tunnel sites for which the waiver is sought.
5. All owners of the mining claims, mill sites, and tunnel sites and their addresses must be given.
6. This waiver form must be signed by all the claimants or their designated agent, in original form. If an agent is designated, a notarized designation of agent, signed by all of the claimants with proper address given, must be submitted with this waiver.

7. This form must be filed no later than September 1st for the upcoming assessment year in the BLM State Office where the mining claims or sites are recorded, or the waiver cannot be granted by the BLM. (Example: to obtain a waiver for the assessment year 2000, which begins at noon on September 1, 1999, you must qualify for and file for a waiver no later than September 1, 1999 in the proper BLM State Office).
8. For all mining claims which require assessment work, you must record an affidavit of labor on or before the December 30th immediately following the filing of this waiver. For all other mining claims or sites waived, you must record a notice of intent to hold on or before the December 30th immediately following the filing of this waiver.
9. Mill and tunnel sites may also be listed upon this waiver and be waived from payment of the maintenance fee. A notice of intent to hold for these sites is required to be filed by the December 30th following the filing of this waiver.

NOTICE/BURDEN HOURS STATEMENT

The Privacy Act of 1974 and the regulations in 43 CFR 2.48(d) provide that you be furnished the following information in connection with the information required by this certification of waiver from rental fees.

AUTHORITY: 30 U.S.C. 28-28k; 43 U.S.C. 1201, 1457, 1740, and 1744; and 43 CFR 3830.

PRINCIPLE PURPOSE: This information is to be used to verify that the owner(s) (claimants) of a mining claim has complied with 30 U.S.C. 28f and is entitled to perform assessment work in lieu of paying the maintenance fee for the mining claims listed on this form.

ROUTINE USE: (1) Adjudication of the claimant(s) certification of waiver from paying the maintenance fee otherwise required by 30 U.S.C. 28f. (2) Disclosure may be made to appropriate Federal agencies when location is made within the agency's geographic area of responsibility. (3) Information from the record and/or the record will be transferred to the appropriate Federal, State, or local agency, or a member of the public in response to a specific request for pertinent information. (4) Information may also be provided to the Department of Justice or in a proceeding before a court or adjudicative body; or to Federal, State, local or foreign agencies when needed for enforcement of civil or criminal codes or applicable regulations concerning title rights upon the public land.

EFFECT OF NOT PROVIDING INFORMATION: Disclosure of this information is required by 30 U.S.C. 28f and 43 CFR Part 3830 for those qualified claimants wishing to take the small miner waiver allowed. Failure to supply the information required in this form to support the claimants certification of waiver from payment of the otherwise required maintenance fees will result in the waiver being disallowed and the mining claims subject to forfeiture by BLM under 30 U.S.C. 28i.

The Paperwork Reduction Act of 1995 requires us to inform you that: This information is being collected to allow the BLM to determine if you qualify for a waiver from the payment of \$100 per mining claim or site maintenance fee established in 30 U.S.C. 28f and the implementing regulations at 43 CFR 3830. A response to this request is required in accordance with the statute to obtain your benefit.

BLM would like you to know that you do not have to respond to this, or any other, Federal agency-sponsored information collection unless it displays a currently valid OMB control number.

Public reporting burden for this form is estimated to average 8 minutes (0.133 hours) per response, including time to review instructions, gathering and maintaining data, and completing and reviewing the form. Direct comments regarding this burden estimate, or any other aspect of this form, to the U.S. Department of the Interior, Bureau of Land Management (1004-0114), Bureau Information Collection Clearance Officer (WO-630), Mail Stop 401 LS, 1849 C St., N.W., Washington, D.C. 20240.

FOR OFFICIAL USE ONLY

UNITED STATES
DEPARTMENT OF THE INTERIOR
BUREAU OF LAND MANAGEMENT

MAINTENANCE FEE WAIVER CERTIFICATION

SEE INSTRUCTIONS ON REVERSE

444

FORM APPROVED
OMB NO. 1004-0114
Expires: November 30, 2003

AMC 368495

1. This small miner waiver is filed for the assessment year beginning at noon on September 1, 2010 and ending at noon on September 1, 2011
2. The undersigned and all related parties owned ten or fewer mining claims, mill, or tunnel sites located and maintained on Federal lands in the United States of America on September 1, 2010
3. The undersigned have performed the assessment work required by law for each mining claim listed prior to filing this waiver and understand that by filing this form; an affidavit of assessment work must be recorded by the December 30th following the filing of this waiver.
4. The undersigned understand that if the assessment work obligation has not yet come due under 30 U.S.C. 28 (for those claims in their first assessment year only); a notice of intent to hold reciting this condition must be recorded by the December 30th following the filing of this waiver.
5. The undersigned understand that mill and tunnel sites may also be listed upon this waiver and be waived from payment of the maintenance fee; and that a notice of intent to hold for these sites is required to be recorded by the December 30th immediately following the filing of this waiver.
6. The undersigned understand and acknowledge that pursuant to 43 U.S.C. 1212 and 18 U.S.C. 1001; the filing or recording of a false, fictitious, or fraudulent document with the Bureau of Land Management may result in a fine of up to \$250,000, a prison term not to exceed five years, or both.
7. The mining claims, mill or tunnel sites for which this waiver from payment of the maintenance fees is requested are:

CLAIM OR SITE NAME	BLM RECORDATION SERIAL NUMBER
1. White Chief Ext #1 ✓	368495
2.	
3.	
4.	
5.	
6.	
7.	
8.	
9.	
10.	

The owner(s) (claimants) of the above mining claims and sites are:

Nathaniel J. Horner ✓
(Owner's Name - Please Print)

Nathaniel J. Horner
(Owner's Signature)

P.O. Box 927
(Street or P.O. Box)

Oatman AZ 86433
(City) (State) (Zip Code)

Jim Buist
(Owner's Name - Please Print)

Jim Buist
(Owner's Signature)

P.O. Box 34
(Street or P.O. Box)

Oatman AZ 86433
(City) (State) (Zip Code)

(Owner's Name - Please Print)

(Owner's Signature)

(Street or P.O. Box)

(City) (State) (Zip Code)

(Continued on reverse)

ENTERED IN COMPUTER
RE 9/14/10

RECEIVED
BLM STATE OFFICE
2010 AUG 24 AM 11:39
PHOENIX, ARIZONA

1/pb

(Owner's Name - Please Print)

(Street or P.O. Box)

(Owner's Signature)

(City)

(State)

(Zip Code)

(Owner's Name - Please Print)

(Street or P.O. Box)

(Owner's Signature)

(City)

(State)

(Zip Code)

(Owner's Name - Please Print)

(Street or P.O. Box)

(Owner's Signature)

(City)

(State)

(Zip Code)

(Owner's Name - Please Print)

(Street or P.O. Box)

(Owner's Signature)

(City)

(State)

(Zip Code)

INSTRUCTIONS

1. This certification is made under the provisions of § 1744 of Title 43 and § 28-28k of Title 30 of the United States Code; and the regulations thereunder (43 CFR Part 3830).
2. The claimant(s) must fill in the dates in paragraph 1 for the beginning and ending of the assessment year for which this waiver is sought.
3. The claimant(s) must fill in the date in paragraph 2 for the beginning of the assessment year for which this waiver is sought.
4. All claim and site names and Bureau of Land Management (BLM) serial numbers must be listed for the mining claims, mill sites, and tunnel sites for which the waiver is sought.
5. All owners of the mining claims, mill sites, and tunnel sites and their addresses must be given.
6. This waiver form must be signed by all the claimants or their designated agent, in original form. If an agent is designated, a notarized designation of agent, signed by all of the claimants with proper address given, must be submitted with this waiver.

7. This form must be filed no later than September 1st for the upcoming assessment year in the BLM State Office where the mining claims or sites are recorded, or the waiver cannot be granted by the BLM. (Example: to obtain a waiver for the assessment year 2000, which begins at noon on September 1, 1999, you must qualify for and file for a waiver no later than September 1, 1999 in the proper BLM State Office).
8. For all mining claims which require assessment work, you must record an affidavit of labor on or before the December 30th immediately following the filing of this waiver. For all other mining claims or sites waived, you must record a notice of intent to hold on or before the December 30th immediately following the filing of this waiver.
9. Mill and tunnel sites may also be listed upon this waiver and be waived from payment of the maintenance fee. A notice of intent to hold for these sites is required to be filed by the December 30th following the filing of this waiver.

NOTICE/BURDEN HOURS STATEMENT

The Privacy Act of 1974 and the regulations in 43 CFR 2.48(d) provide that you be furnished the following information in connection with the information required by this certification of waiver from rental fees.

AUTHORITY: 30 U.S.C. 28-28k; 43 U.S.C. 1201, 1457, 1740, and 1744; and 43 CFR 3830.

PRINCIPLE PURPOSE: This information is to be used to verify that the owner(s) (claimants) of a mining claim has complied with 30 U.S.C. 28f and is entitled to perform assessment work in lieu of paying the maintenance fee for the mining claims listed on this form.

ROUTINE USE: (1) Adjudication of the claimant(s) certification of waiver from paying the maintenance fee otherwise required by 30 U.S.C. 28f. (2) Disclosure may be made to appropriate Federal agencies when location is made within the agency's geographic area of responsibility. (3) Information from the record and/or the record will be transferred to the appropriate Federal, State, or local agency, or a member of the public in response to a specific request for pertinent information. (4) Information may also be provided to the Department of Justice or in a proceeding before a court or adjudicative body; or to Federal, State, local or foreign agencies when needed for enforcement of civil or criminal codes or applicable regulations concerning title rights upon the public land.

EFFECT OF NOT PROVIDING INFORMATION: Disclosure of this information is required by 30 U.S.C. 28f and 43 CFR Part 3830 for those qualified claimants wishing to take the small miner waiver allowed. Failure to supply the information required in this form to support the claimants certification of waiver from payment of the otherwise required maintenance fees will result in the waiver being disallowed and the mining claims subject to forfeiture by BLM under 30 U.S.C. 28i.

The Paperwork Reduction Act of 1995 requires us to inform you that: This information is being collected to allow the BLM to determine if you qualify for a waiver from the payment of \$100 per mining claim or site maintenance fee established in 30 U.S.C. 28f and the implementing regulations at 43 CFR 3830. A response to this request is required in accordance with the statute to obtain your benefit.

BLM would like you to know that you do not have to respond to this, or any other, Federal agency-sponsored information collection unless it displays a currently valid OMB control number.

Public reporting burden for this form is estimated to average 8 minutes (0.133 hours) per response, including time to review instructions, gathering and maintaining data, and completing and reviewing the form. Direct comments regarding this burden estimate, or any other aspect of this form, to the U.S. Department of the Interior, Bureau of Land Management (1004-0114), Bureau Information Collection Clearance Officer (WO-630), Mail Stop 401 LS, 1849 C St., N.W., Washington, D.C. 20240.

FOR OFFICIAL USE ONLY

UNITED STATES
DEPARTMENT OF THE INTERIOR
BUREAU OF LAND MANAGEMENT

445

AMC 383238

FORM APPROVED
OMB NO. 1004-0114
Expires: November 30, 2003

MAINTENANCE FEE WAIVER CERTIFICATION

AMC 384827

SEE INSTRUCTIONS ON REVERSE

1. This small miner waiver is filed for the assessment year beginning at noon on September 1, 2010 and ending at noon on September 1, 2011
2. The undersigned and all related parties owned ten or fewer mining claims, mill, or tunnel sites located and maintained on Federal lands in the United States of America on September 1, 2010
3. The undersigned have performed the assessment work required by law for each mining claim listed prior to filing this waiver and understand that by filing this form; an affidavit of assessment work must be recorded by the December 30th following the filing of this waiver.
4. The undersigned understand that if the assessment work obligation has not yet come due under 30 U.S.C. 28 (for those claims in their first assessment year only); a notice of intent to hold reciting this condition must be recorded by the December 30th following the filing of this waiver.
5. The undersigned understand that mill and tunnel sites may also be listed upon this waiver and be waived from payment of the maintenance fee; and that a notice of intent to hold for these sites is required to be recorded by the December 30th immediately following the filing of this waiver.
6. The undersigned understand and acknowledge that pursuant to 43 U.S.C. 1212 and 18 U.S.C. 1001; the filing or recording of a false, fictitious, or fraudulent document with the Bureau of Land Management may result in a fine of up to \$250,000, a prison term not to exceed five years, or both.
7. The mining claims, mill or tunnel sites for which this waiver from payment of the maintenance fees is requested are:

CLAIM OR SITE NAME	BLM RECORDATION SERIAL NUMBER
1. Pluto #1 ✓	383238
2. Pluto #2	383239
3. Pluto #3	383240
4. Pluto #4	383241
5. Pluto Ext #1	384829
6. Pluto Ext #2	384830
7. Pluto Ext #3	384831
8. Pluto Ext #4	384832
9. Pluto Annex #1	384827
10. Pluto Annex #2	384828

The owner(s) (claimants) of the above mining claims and sites are:

Susan Aleksynas ✓
(Owner's Name - Please Print)
P.O. Box 927
(Street or P.O. Box)
Calman AZ 86433
(City) (State) (Zip Code)

Susan Aleksynas
(Owner's Signature)

(Owner's Name - Please Print)

(Street or P.O. Box)

(City) (State) (Zip Code)

(Owner's Name - Please Print)

(Street or P.O. Box)

(City) (State) (Zip Code)

(Continued on reverse)

(Owner's Signature)
RECEIVED
BLM STATE OFFICE
2010 AUG 24 A 11:39
PIENIX, ARIZONA

ENTERED IN COMPUTER

RE 9/14/10

10/ps

(Owner's Name - Please Print)

(Owner's Signature)

(Street or P.O. Box)

(City)

(State)

(Zip Code)

(Owner's Name - Please Print)

(Owner's Signature)

(Street or P.O. Box)

(City)

(State)

(Zip Code)

(Owner's Name - Please Print)

(Owner's Signature)

(Street or P.O. Box)

(City)

(State)

(Zip Code)

(Owner's Name - Please Print)

(Owner's Signature)

(Street or P.O. Box)

(City)

(State)

(Zip Code)

INSTRUCTIONS

1. This certification is made under the provisions of § 1744 of Title 43 and § 28-28k of Title 30 of the United States Code; and the regulations thereunder (43 CFR Part 3830).
2. The claimant(s) must fill in the dates in paragraph 1 for the beginning and ending of the assessment year for which this waiver is sought.
3. The claimant(s) must fill in the date in paragraph 2 for the beginning of the assessment year for which this waiver is sought.
4. All claim and site names and Bureau of Land Management (BLM) serial numbers must be listed for the mining claims, mill sites, and tunnel sites for which the waiver is sought.
5. All owners of the mining claims, mill sites, and tunnel sites and their addresses must be given.
6. This waiver form must be signed by all the claimants or their designated agent, in original form. If an agent is designated, a notarized designation of agent, signed by all of the claimants with proper address given, must be submitted with this waiver.

7. This form must be filed no later than September 1st for the upcoming assessment year in the BLM State Office where the mining claims or sites are recorded, or the waiver cannot be granted by the BLM. (Example: to obtain a waiver for the assessment year 2000, which begins at noon on September 1, 1999, you must qualify for and file for a waiver no later than September 1, 1999 in the proper BLM State Office).
8. For all mining claims which require assessment work, you must record an affidavit of labor on or before the December 30th immediately following the filing of this waiver. For all other mining claims or sites waived, you must record a notice of intent to hold on or before the December 30th immediately following the filing of this waiver.
9. Mill and tunnel sites may also be listed upon this waiver and be waived from payment of the maintenance fee. A notice of intent to hold for these sites is required to be filed by the December 30th following the filing of this waiver.

NOTICE/BURDEN HOURS STATEMENT

The Privacy Act of 1974 and the regulations in 43 CFR 2.48(d) provide that you be furnished the following information in connection with the information required by this certification of waiver from rental fees.

AUTHORITY: 30 U.S.C. 28-28k; 43 U.S.C. 1201, 1457, 1740, and 1744; and 43 CFR 3830.

PRINCIPLE PURPOSE: This information is to be used to verify that the owner(s) (claimants) of a mining claim has complied with 30 U.S.C. 28f and is entitled to perform assessment work in lieu of paying the maintenance fee for the mining claims listed on this form.

ROUTINE USE: (1) Adjudication of the claimant(s) certification of waiver from paying the maintenance fee otherwise required by 30 U.S.C. 28f. (2) Disclosure may be made to appropriate Federal agencies when location is made within the agency's geographic area of responsibility. (3) Information from the record and/or the record will be transferred to the appropriate Federal, State, or local agency, or a member of the public in response to a specific request for pertinent information. (4) Information may also be provided to the Department of Justice or in a proceeding before a court or adjudicative body; or to Federal, State, local or foreign agencies when needed for enforcement of civil or criminal codes or applicable regulations concerning title rights upon the public land.

EFFECT OF NOT PROVIDING INFORMATION: Disclosure of this information is required by 30 U.S.C. 28f and 43 CFR Part 3830 for those qualified claimants wishing to take the small miner waiver allowed. Failure to supply the information required in this form to support the claimants certification of waiver from payment of the otherwise required maintenance fees will result in the waiver being disallowed and the mining claims subject to forfeiture by BLM under 30 U.S.C. 28i.

The Paperwork Reduction Act of 1995 requires us to inform you that:

This information is being collected to allow the BLM to determine if you qualify for a waiver from the payment of \$100 per mining claim or site maintenance fee established in 30 U.S.C. 28f and the implementing regulations at 43 CFR 3830. A response to this request is required in accordance with the statute to obtain your benefit.

BLM would like you to know that you do not have to respond to this, or any other, Federal agency-sponsored information collection unless it displays a currently valid OMB control number.

Public reporting burden for this form is estimated to average 8 minutes (0.133 hours) per response, including time to review instructions, gathering and maintaining data, and completing and reviewing the form. Direct comments regarding this burden estimate, or any other aspect of this form, to the U.S. Department of the Interior, Bureau of Land Management (1004-0114), Bureau Information Collection Clearance Officer (WO-630), Mail Stop 401 LS, 1849 C St., N.W., Washington, D.C. 20240.

FOR OFFICIAL USE ONLY

AMC 369004
 AMC 363919
 AMC 368495

When Recorded Return Document to:

Jack Horner
PO Box 927
Oatman, AZ 86433



PAGE: 1 of 2 FEE # 2009078448

B: 7661 P: 303

OFFICIAL RECORDS
 OF MOHAVE COUNTY
 CAROL MEIER,
 COUNTY RECORDER



Check here if this is a change of address.

Telephone: _____

E-mail address: _____

**TIMELY
 FILED**

12/28/2009 10:16 AM Fee: \$19.00

DOC TYPE: PL

PAID BY: JACK HORNER

post marked 12/28/2009 T.S.

AFFIDAVIT OF PERFORMANCE OF ANNUAL WORK

1. State of Arizona, County of Mohave ss:


2. I (Name) Nathaniel Horner

3. Reside at (Address) P.O. Box 927

City Oatman County Mohave

State AZ Zip 86433 being duly sworn, depose and say that I am a citizen of the United States, more than eighteen years of age, and that all of the facts set forth in this affidavit, subject to the provisions and penalties of 18 U.S.C. 1001 pertaining to the filing of false, fictitious, or fraudulent statements with the United States, are true and correct according to the best of my knowledge, information and belief.

4. Owner's name and address (if not shown in items 1-3 above). _____



5. That I am personally acquainted with the mining claim(s). The work and improvements were made by and at the expense of the owner(s) of said claim(s). Said contiguous group of claims, listed on this document, are situated in the

San Francisco (optional) Mining District, Mohave County, Arizona.

Line No.	AMC NUMBER	CLAIM/SITE NAME	COUNTY RECORDER DATA (if available)	TWP	RNG	SEC
1	369004	Gold Reserve	BR5873 pg 467	19N	20W	6
2						
3						
4						
5						
6						

4/26/2010
ENTERED INTO COMPUTER

**POSTMARKED
 TIMELY**

Form: MCF168
 Revised Jan. 2006
 Page 1 of 2

BLM
Date
Stamp

2009 JAN - 14 A

RECEIVED
BLM AZ STATE OFFICE

7							
8							
9							
10							

6. That between the dates starting at 12 o'clock noon on September 1, 2008 and ending at 12 o'clock noon on September 1, 2009 at least \$ 500.00 dollars worth of work and improvements were done and performed upon said claim(s) or upon one or more of a contiguous group of claims for the benefit of all, wholly or partly outside of a contiguous group of claims for the benefit of all, not including the location work.

7. That the following persons were employed to perform the work and improvements described herein: _____

Dennis Pappas, Ron Green and Buddy Rhem

8. That the work and improvements performed were: rebuilt road where washed out

Trench sampling down to bedrock

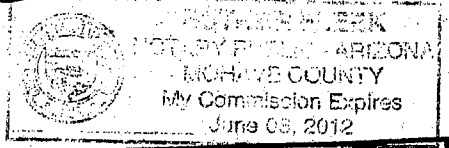
9. Dated: _____ Signature: Nathaniel Horner

SUBSCRIBED AND SWORN TO before me, a Notary Public, this 28 day of December 2009

By: [Signature] NATHANIEL HORNER

Notary Public [Signature]

My Commission Expires 6-8-2012



Bureau of Land Management
Arizona State Office
www.az.blm.gov

No. of Claims: 1 x \$10 = 10.00
 Check No.: 1120 Init. SPJ
 Receipt No.: 20104686
 For BLM Use Only

When Recorded Return Document to:

JACK Horna
P.O. Box 927
OATMAN, AZ
86433



PAGE: 1 of 2 FEE # 2009078445

B: 7661 P: 297

Check here if this is a change of address.

Telephone: _____

E-mail address: _____

OFFICIAL RECORDS
OF MOHAVE COUNTY
CAROL MEIER,
COUNTY RECORDER



12/28/2009 10:16 AM Fee: \$19.00

DOC TYPE: PL

PAID BY: JACK HORNER

Post marked 12/28/2009 JS

AFFIDAVIT OF PERFORMANCE OF ANNUAL WORK

1. State of Arizona, County of Mohave ss:


2. I (Name) Nathaniel Horner

3. Reside at (Address) P.O. Box 927

City Oatman County Mohave

State AZ Zip 86433 being duly sworn, depose and say that I am a citizen of the United States, more than eighteen years of age, and that all of the facts set forth in this affidavit, subject to the provisions and penalties of 18 U.S.C. 1001 pertaining to the filing of false, fictitious, or fraudulent statements with the United States, are true and correct according to the best of my knowledge, information and belief.

4. Owner's name and address (if not shown in Items 1-3 above): _____



5. That I am personally acquainted with the mining claim(s). The work and improvements were made by and at the expense of the owner(s) of said claim(s). Said contiguous group of claims, listed on this document, are situated in the

San Francisco (optional) Mining District; Mohave County, Arizona.

Line No.	AMC NUMBER	CLAIM/SITE NAME	COUNTY RECORDER DATA (If available)	TWP	RNG	SEC
<u>L 1</u>	<u>363919-</u>	<u>ARIZONA Vivian</u>	<u>Bk 5216 pg 81</u>	<u>20/21</u>	<u>19N</u>	<u>20W</u>
2						
3						
4						
5						
6						

POSTMARKED

Form: MCF188

Revised Jan. 2006

Page 1 of 2

TIMELY JS

AFFIDAVIT OF PERFORMANCE OF ANNUAL WORK – page 2

BLM
Date
Stamp

RECEIVED
BLM AZ STATE OFFICE

7						
8						
9						
10						

6. That between the dates starting at 12 o'clock noon on September 1, 2008 and ending at 12 o'clock noon on September 1, 2009 at least \$ 200.00 dollars worth of work and improvements were done and performed upon said claim(s) or upon one or more of a contiguous group of claims for the benefit of all, wholly or partly outside of a contiguous group of claims for the benefit of all, not including the location work.

7. That the following persons were employed to perform the work and improvements described herein: _____

Ron Green. ~~road work~~

8. That the work and improvements performed were: road work into gulch and clearing debris from adit.


9. Dated: _____ Signature: Nathaniel Horner

SUBSCRIBED AND SWORN TO before me, a Notary Public, this 28 day of December 2009

By: Nathaniel Horner

Notary Public _____

My Commission Expires 6-8-2012



Bureau of Land Management
Arizona State Office
www.az.blm.gov

No. of Claims: 1 x \$10 = 10.00
Check No.: 110 Init. SPJ
Receipt No.: 2064080
For BLM Use Only

When Recorded Return Document to:

Jack Horner
PO Box 927
Oatman, AZ. 86433

Check here is this is a change of address.

Telephone: _____

E-mail address: _____



PAGE: 1 of 2 FEE # 2009078447

B: 7661 P: 301

OFFICIAL RECORDS
OF MOHAVE COUNTY
CAROL MEIER,
COUNTY RECORDER



12/28/2009 10:16 AM Fee: \$19.00
DOC TYPE: PL
PAID BY: JACK HORNER

TIMELY

AFFIDAVIT OF PERFORMANCE OF ANNUAL WORK

1. State of Arizona, County of Mohave ss:


2. I (Name) Nathaniel Horner

3. Reside at (Address) P.O. Box 927

City Oatman County Mohave

State AZ Zip 86433 being duly sworn, depose and say that I am a citizen of the United States, more than eighteen years of age, and that all of the facts set forth in this affidavit, subject to the provisions and penalties of 18 U.S.C. 1001 pertaining to the filing of false, fictitious, or fraudulent statements with the United States, are true and correct according to the best of my knowledge, information and belief.

4. Owner's name and address (if not shown in Items 1-3 above) _____



5. That I am personally acquainted with the mining claim(s). The work and improvements were made by and at the expense of the owner(s) of said claim(s). Said contiguous group of claims, listed on this document, are situated in the

San Francisco (optional) Mining District; Mohave County, Arizona.

Line No.	AMC NUMBER	CLAIM/SITE NAME	COUNTY RECORDER DATA (if available)	TWP	RNG	SEC
1	94030	ATLAS# 1	BK 591 Pg. 720, 721	20	19N	20W
2	94031	ATLAS# 2	BK 591 Pg. 722, 723	20/21	19N	20W
3	94032	ATLAS# 3	BK 591 Pg. 724, 725	20	19N	20W
4						
5						
6						

74025

POSTMARKED
TIMELY

Form: MCF188
Revised Jan. 2006
Page 1 of 2

18

BLM
Date
Stamp

2010 JAN - 4 A 1:48

RECEIVED
PLM AZ STATE OFFICE

7						
8						
9						
10						

6. That between the dates starting at 12 o'clock noon on September 1, 20 08 and ending at 12 o'clock noon on September 1, 20 09 at least \$ 450⁰⁰ dollars worth of work and improvements were done and performed upon said claim(s) or upon one or more of a contiguous group of claims for the benefit of all, wholly or partly outside of a contiguous group of claims for the benefit of all, not including the location work.

7. That the following persons were employed to perform the work and improvements described herein: _____
Ron Green and Buddy Rhem

8. That the work and improvements performed were: trenching along vein and running ore samples, fixed washed out road


9. Dated: _____ Signature: Nathaniel Horner

SUBSCRIBED AND SWORN TO before me, a Notary Public, this 28 day of December 2009

By: Nathaniel Horner

Notary Public _____

My Commission Expires 6-8-2012



Bureau of Land Management
Arizona State Office
www.az.blm.gov

No. of Claims: 1 x \$10 = 10.00
Check No.: MO Init. SH
Receipt No.: 2064086
For BLM Use Only

2-

When Recorded Return Document to:

Jack HORNER
P.O. Box 927
Qatman, AZ 86433

Check here if this is a change of address.

Telephone: _____

E-mail address: _____



PAGE: 1 of 2 FEE # 2009078446

B: 7661 P: 299

OFFICIAL RECORDS
OF MOHAVE COUNTY
CAROL MEIER,
COUNTY RECORDER



12/28/2009 10:16 AM Fee: \$19.00

DOC TYPE: PL

PAID BY: JACK HORNER

Post marked 12/28/2009 JS

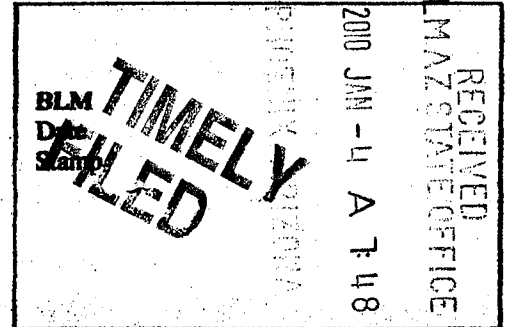
AFFIDAVIT OF PERFORMANCE OF ANNUAL WORK

1. State of Arizona, County of Mohave ss:

2. I (Name) Nathaniel Horner

3. Reside at (Address) P.O. Box 927

City Qatman County Mohave



State AZ Zip 86433 being duly sworn, depose and say that I am a citizen of the United States, more than eighteen years of age, and that all of the facts set forth in this affidavit, subject to the provisions and penalties of 18 U.S.C. 1001 pertaining to the filing of false, fictitious, or fraudulent statements with the United States, are true and correct according to the best of my knowledge, information and belief.

4. Owner's name and address (if not shown in items 1-3 above) _____


5. That I am personally acquainted with the mining claim(s). The work and improvements were made by and at the expense of the owner(s) of said claim(s). Said contiguous group of claims, listed on this document, are situated in the

San Francisco (optional) Mining District; Mohave County, Arizona.

Line No.	AMC NUMBER	CLAIM/SITE NAME	COUNTY RECORDER DATA (if available)	TWP	RNG	SEC
1	368495	White Chief Ex st	Be5851 pg 58	26	19N	20W
2						
3						
4						
5						
6						

POSTMARKED
TIMELY JS

Form: MCF108
Revised Jan. 2006
Page 1 of 2



RECEIVED
BLM STATE OFFICE

7						
8						
9						
10						

6. That between the dates starting at 12 o'clock noon on September 1, 20 08 and ending at 12 o'clock noon on September 1, 20 09 at least \$ 20000 dollars worth of work and improvements were done and performed upon said claim(s) or upon one or more of a contiguous group of claims for the benefit of all, wholly or partly outside of a contiguous group of claims for the benefit of all, not including the location work.

7. That the following persons were employed to perform the work and improvements described herein: Richard Pierson and Ron Green

8. That the work and improvements performed were: Roadwork and trenching through mine dump for sampler


9. Dated: _____ Signature: Nathaniel Horner

SUBSCRIBED AND SWORN TO before me, a Notary Public, this 28 day of December 20 09

By: Nathaniel Horner

Notary Public _____

My Commission Expires 6-8-2012



Bureau of Land Management
Arizona State Office
www.az.blm.gov

No. of Claims: 1 x \$10 = 10.00
 Check No.: MO Init. SPG
 Receipt No.: 2064086
 For BLM Use Only

United States Department of the Interior
 Bureau of Land Management
 BUSINESS & SUPPORT SVCS DIV
 ONE N CENTRAL AVE SUITE 800
 PHOENIX, AZ 85004 -4427
 Phone: (602) 417-9200

Receipt

No: 2064086

Transaction #: 2130464	
Date of Transaction: 01/05/2010	
CUSTOMER:	JACK HORNER PO BOX 927 OATMAN, AZ 86433-0927 US

**TIMELY
FILED**

LINE #	QTY	DESCRIPTION	REMARKS	UNIT PRICE	TOTAL
1	1.00	LOCATABLE MINERALS / MINING CLAIMS-NOT NEW-UNADJUD, ONE AUTH NO. ONLY / MINING CLAIM MONEY RECEIVED CASES: AMC369004/\$40.00	POL-4	- n/a -	40.00
TOTAL:					\$40.00

PAYMENT INFORMATION					
1	AMOUNT:	40.00	POSTMARKED:	12/28/2009	
	TYPE:	CHECK	RECEIVED:	01/04/2010	
	CHECK NO:	50314294978			
	NAME:	HORNER, NATHANIEL PO BOX 927 OATMAN AZ 86433-0927 US			

REMARKS

This receipt was generated by the automated BLM Collections and Billing System and is a paper representation of a portion of the official electronic record contained therein.

United States Department of the Interior

Bureau of Land Management
 BUSINESS & SUPPORT SVCS DIV
 ONE N CENTRAL AVE SUITE 800
 PHOENIX, AZ 85004 -4427
 Phone: (602) 417-9200

Receipt

No:

2109428

Transaction #: 2177357	
Date of Transaction: 03/30/2010	
CUSTOMER:	NATHANIEL HORNER PO BOX 927 OATMAN, AZ 86433-0927 US

LINE #	QTY	DESCRIPTION	REMARKS	UNIT PRICE	TOTAL
1	1.00	LOCATABLE MINERALS / MINING CLAIMS-NOT NEW-UNADJUD, ONE AUTH NO. ONLY / MINING CLAIM MONEY RECEIVED CASES: AMC369004/\$20.00	ADDITIONAL PAYMENT FOR POLS	- n/a -	20.00
TOTAL:					\$20.00

PAYMENT INFORMATION			
1	AMOUNT:	20.00	POSTMARKED: 03/26/2010
	TYPE:	CHECK	RECEIVED: 03/30/2010
	CHECK NO:	765	
	NAME:	ALECKSYNAS, SUSAN J PO BOX 927 OATMAN AZ 86433-0927 US	

REMARKS
ADDITIONAL POL PAYMENT FOR RECEIPT #2064086

This receipt was generated by the automated BLM Collections and Billing System and is a paper representation of a portion of the official electronic record contained therein.

Paid on AMC 94031 & 94032

United States Department of the Interior
 Bureau of Land Management
 BUSINESS & SUPPORT SVCS DIV
 ONE N CENTRAL AVE SUITE 800
 PHOENIX, AZ 85004 -4427
 Phone: (602) 417-9200

Receipt

No: 2064086

Transaction #: 2130464	
Date of Transaction: 01/05/2010	
CUSTOMER:	JACK HORNER PO BOX 927 OATMAN, AZ 86433-0927 US

LINE #	QTY	DESCRIPTION	REMARKS	UNIT PRICE	TOTAL
1	1.00	LOCATABLE MINERALS / MINING CLAIMS-NOT NEW-UNADJUD, ONE AUTH NO. ONLY / MINING CLAIM MONEY RECEIVED CASES: AMC369004/\$40.00	POL-4	- n/a -	40.00
TOTAL:					\$40.00

PAYMENT INFORMATION					
1	AMOUNT:	40.00	POSTMARKED:	12/28/2009	
	TYPE:	CHECK	RECEIVED:	01/04/2010	
	CHECK NO:	50314294978			
	NAME:	HORNER, NATHANIEL PO BOX 927 OATMAN AZ 86433-0927 US			

REMARKS

This receipt was generated by the automated BLM Collections and Billing System and is a paper representation of a portion of the official electronic record contained therein.

NO POL document on file

UNITED STATES
DEPARTMENT OF THE INTERIOR
BUREAU OF LAND MANAGEMENT

AMC 94025
AMC 363919
AMC 369004
FORM APPROVED
OMB NO. 1004-0114
Expires: February 28, 2010

634

MAINTENANCE FEE WAIVER CERTIFICATION

AH

SEE INSTRUCTIONS ON PAGE 2

- This small miner waiver is filed for the assessment year beginning at noon on September 1, 2009 and ending at noon on September 1, 2010
- The undersigned and all related parties owned ten or fewer mining claims, mill, or tunnel sites located and maintained on Federal lands in the United States of America on September 1, 2009.
- The undersigned have performed the assessment work required by law for each mining claim listed prior to filing this waiver and understand that by filing this form; an affidavit of assessment work must be recorded by the December 30th following the filing of this waiver.
- The undersigned understand that if the assessment work obligation has not yet come due under 30 U.S.C. 28 (for those claims in their first assessment year only); a notice of intent to hold reciting this condition must be recorded by the December 30th following the filing of this waiver.
- The undersigned understand that mill and tunnel sites may also be listed upon this waiver and be waived from payment of the maintenance fee; and that a notice of intent to hold for these sites is required to be recorded by the December 30th immediately following the filing of this waiver.
- The undersigned understand and acknowledge that pursuant to 43 U.S.C. 1212 and 18 U.S.C. 1001; the filing or recording of a false, fictitious, or fraudulent document with the Bureau of Land Management may result in a fine of up to \$250,000, a prison term not to exceed five years, or both.
- The mining claims, mill or tunnel sites for which this waiver from payment of the maintenance fees is requested are:

CLAIM OR SITE NAME	BLM RECORDATION SERIAL NUMBER
1. ATLAS #1	94030
2. ATLAS #2	94031 94031
3. ATLAS #3	94032
4. Gold Reserve	369004
5. AZ. Vivian	363919
6.	
7.	
8.	
9.	
10.	

RECEIVED
BLM AZ STATE OFFICE
2009 AUG 20 18
PHOENIX, ARIZONA

The owner(s) (claimants) of the above mining claims and sites are:

Nathaniel J. Horner
 (Owner's Name - Please Print)
 P.O. Box 927
 (Street or P.O. Box)
 Datman AZ 86433
 (City) (State) (Zip Code)

Nathaniel J. Horner
 (Owner's Signature)

(Owner's Name - Please Print)

(Owner's Signature)

(Street or P.O. Box)

(City) (State) (Zip Code)

(Owner's Name - Please Print)

(Owner's Signature)

(Street or P.O. Box)

(City) (State) (Zip Code)

ENTERED IN COMPUTER

RE 9/23/09

(Owner's Name - Please Print)

(Owner's Signature)

(Street or P.O. Box)

(City) (State) (Zip Code)

(Owner's Name - Please Print)

(Owner's Signature)

(Street or P.O. Box)

(City) (State) (Zip Code)

(Owner's Name - Please Print)

(Owner's Signature)

(Street or P.O. Box)

(City) (State) (Zip Code)

(Owner's Name - Please Print)

(Owner's Signature)

(Street or P.O. Box)

(City) (State) (Zip Code)

Title 18 U.S.C. Section 1001 and Title 43 U.S.C. Section 1212 makes it a crime for any person knowingly and willfully to make to any department or agency of the United States any false, fictitious or fraudulent statements or representations as to any matter within its jurisdiction.

INSTRUCTIONS

1. This certification is made under the provisions of §1744 of Title 43 and § 28-28k of Title 30 of the United States Code; and the regulations thereunder (43 CFR Part 3830).
2. The claimant(s) must fill in the dates in paragraph 1 for the beginning and ending of the assessment year for which this waiver is sought.
3. The claimant(s) must fill in the date in paragraph 2 for the beginning of the assessment year for which this waiver is sought.
4. All claim and site names and Bureau of Land Management (BLM) serial numbers must be listed for the mining claims, mill sites, and tunnel sites for which the waiver is sought.
5. All owners of the mining claims, mill sites, and tunnel sites and their addresses must be given.
6. This waiver form must be signed by all the claimants or their designated agent, in original form. If an agent is designated, a notarized designation of agent, signed by all of the claimants with proper address given, must be submitted with this waiver.
7. This form must be filed no later than September 1st for the upcoming assessment year in the BLM State Office where the mining claims or sites are recorded, or the waiver cannot be granted by the BLM. (Example: to obtain a waiver for the assessment year 2000, which begins at noon on September 1, 1999, you must qualify for and file for a waiver no later than September 1, 1999, in the proper BLM State Office).
8. For all mining claims which require assessment work, you must record an affidavit of labor on or before the December 30th immediately following the filing of this waiver. For all other mining claims or sites waived, you must record a notice of intent to hold on or before the December 30th immediately following the filing of this waiver.
9. Mill and tunnel sites may also be listed upon this waiver and be waived from payment of the maintenance fee. A notice of intent to hold for these sites is required to be filed by the December 30th following the filing of this waiver.

FOR OFFICIAL USE ONLY

2

When Recorded Return Document to:

Jack Horner
P.O. Box 927
Patman, AZ 86433

Check here if this is a change of address.

Telephone: _____

E-mail address: _____

PAGE: 1 of 2 FEE # 2008079587

B: 7365 P: 330

OFFICIAL RECORDS
OF MOHAVE COUNTY
JOAN MCCALL,
COUNTY RECORDER



12/12/2008 11:59 AM Fee: \$19.00

DOC TYPE: PL
PAID BY: JACK HORNER AMC 363765

AMC 369004
AMC 94025
AMC 363919
AMC 368495

AFFIDAVIT OF PERFORMANCE OF ANNUAL WORK

1. State of Arizona, County of Mohave ss:

2. I (Name) Nathaniel J. Horner

3. Reside at (Address) P.O. Box 927


City Patman County Mohave

State AZ zip 86433 being duly sworn, depose and say that I am a citizen of the United States, more than eighteen years of age, and that all of the facts set forth in this affidavit, subject to the provisions and penalties of 18 U.S.C. 1001 pertaining to the filing of false, fictitious, or fraudulent statements with the United States, are true and correct according to the best of my knowledge, information and belief.

4. Owner's name and address (if not shown in Items 1-3 above): _____

5. That I am personally acquainted with the mining claim(s). The work and improvements were made by and at the expense of the owner(s) of said claim(s). Said contiguous group of claims, listed on this document, are situated in the

San Francisco (optional) Mining District; Mohave County, Arizona.



Line No.	AMC NUMBER	CLAIM/SITE NAME	COUNTY RECORDER DATA (If available)	TWP	RNG	SEC
1	363765	Champion	Bk 5216 pg 83	19N	20W	21
2						
3						
4						
5						
6						

Form: MCF108
Revised Jan. 2006
Page 1 of 2

RS 1/15/09

AFFIDAVIT OF PERFORMANCE OF ANNUAL WORK - page 2

BLM
Date
Stamp

7					
8					
9					
10					

6. That between the dates starting at 12 o'clock noon on September 1, 2007 and ending at 12 o'clock noon on September 1, 2008 at least \$ 300⁰⁰ dollars worth of work and improvements were done and performed upon said claim(s) or upon one or more of a contiguous group of claims for the benefit of all, wholly or partly outside of a contiguous group of claims for the benefit of all, not including the location work.

7. That the following persons were employed to perform the work and improvements described herein: _____

Pete Herrea

8. That the work and improvements performed were: Sampling along vein and Assay
Geo chem and road work

9. Dated: 12/12/08 Signature: Nathaniel J Horner

SUBSCRIBED AND SWORN TO before me, a Notary Public, this 12th day of Dec 20 08

By: NATHANIEL JOHN HORNER

Notary Public Gene Dilsen

My Commission Expires Aug. 19, 2014



Bureau of Land Management
Arizona State Office
www.az.blm.gov

No. of Claims: 1 x \$10 = 10.00
Check No.: 719 Init. SMJ
Receipt No.: 1844691
For BLM Use Only

Form: MCF108
Revised Jan. 2006
Page 2 of 2

7

When Recorded Return Document to:

Jack Horner
P.O. Box 927
Catman, AZ 86433

Check here if this is a change of address.

Telephone: _____

E-mail address: _____



PAGE: 1 of 2 FEE # 2008079586

B: 7365 P: 328

OFFICIAL RECORDS
OF MOHAVE COUNTY
JOAN MCCALL
COUNTY RECORDER




12/12/2008 11:59 AM Fee: \$19.00
DOC TYPE: PL
PAID BY: JACK HORNER

AFFIDAVIT OF PERFORMANCE OF ANNUAL WORK

1. State of Arizona, County of Mohave ss:
2. I (Name) Nathaniel J. Horner
3. Reside at (Address) P.O. Box 927

City Catman County Mohave



State AZ zip 86433 being duly sworn, depose and say that I am a citizen of the United States, more than eighteen years of age, and that all of the facts set forth in this affidavit, subject to the provisions and penalties of 18 U.S.C. 1001 pertaining to the filing of false, fictitious, or fraudulent statements with the United States, are true and correct according to the best of my knowledge, information and belief.

4. Owner's name and address (if not shown in Items 1-3 above), _____

5. That I am personally acquainted with the mining claim(s). The work and improvements were made by and at the expense of the owner(s) of said claim(s). Said contiguous group of claims, listed on this document, are situated in the

San Francisco (optional) Mining District; _____ County, Arizona.

Line No.	AMC NUMBER	CLAIM/SITE NAME	COUNTY RECORDER DATA (if available)	TWP	RNG	SEC
1	368495	White Chief Ext #1	BK 5851 pg 58	19N	20W	26
2						
3						
4						
5						
6						

AFFIDAVIT OF PERFORMANCE OF ANNUAL WORK - page 2

BLM
Date
Stamp

7					
8					
9					
10					

6. That between the dates starting at 12 o'clock noon on September 1, 2007 and ending at 12 o'clock noon on September 1, 2008 at least \$ 200.00 dollars worth of work and improvements were done and performed upon said claim(s) or upon one or more of a contiguous group of claims for the benefit of all, wholly or partly outside of a contiguous group of claims for the benefit of all, not including the location work.

7. That the following persons were employed to perform the work and improvements described herein: _____

Richard Pierson and Pete Herrea

8. That the work and improvements performed were: Grab Sampling on old dump assay and road work

9. Dated: 12/12/08 Signature: Nathaniel J Horner

SUBSCRIBED AND SWORN TO before me, a Notary Public, this 12th day of Dec 20 08

By: NATHANIEL JOHN HORNER

Notary Public [Signature]

My Commission Expires Aug. 19, 2011



Bureau of Land Management
Arizona State Office
www.az.blm.gov

No. of Claims: 1 x \$10 = 10.00
 Check No.: 719 Init. SPJ
 Receipt No.: 1844691
 For BLM Use Only

Form: MCF108
Revised Jan. 2006
Page 2 of 2

2

When Recorded Return Document to:

Jack Horner
P.O. Box 927
Catman, AZ 86433

Check here is this is a change of address.

Telephone: _____

E-mail address: _____



PAGE: 1 of 2 FEE # 2008079585

B: 7365 P: 326

OFFICIAL RECORDS
OF MOHAVE COUNTY
JOAN MCCALL,
COUNTY RECORDER



12/12/2008 11:59 AM Fee: \$19.00

DOC TYPE: PL

PAID BY: JACK HORNER

AFFIDAVIT OF PERFORMANCE OF ANNUAL WORK

1. State of Arizona, County of Mohave ss:

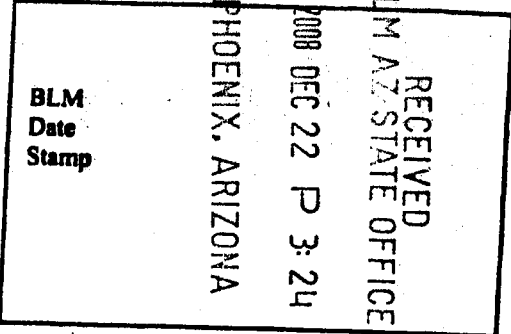
2. I (Name) Nathaniel J. Horner

3. Reside at (Address) P.O. Box 927

City Catman County Mohave

State AZ Zip 86433 being duly sworn, depose and say that I am a citizen of the United States, more than eighteen years of age, and that all of the facts set forth in this affidavit, subject to the provisions and penalties of 18 U.S.C. 1001 pertaining to the filing of false, fictitious, or fraudulent statements with the United States, are true and correct according to the best of my knowledge, information and belief.

4. Owner's name and address (if not shown in Items 1-3 above) _____



5. That I am personally acquainted with the mining claim(s). The work and improvements were made by and at the expense of the owner(s) of said claim(s). Said contiguous group of claims, listed on this document, are situated in the

San Francisco (optional) Mining District; Mohave County, Arizona.

Line No.	AMC NUMBER	CLAIMSITE NAME	COUNTY RECORDER DATA (If available)	TWP	RNG	SEC
1	3633919	AZ. Vivian	BK 5216 pg. 81	19N	20W	20,21
2						
3						
4						
5						
6						

AFFIDAVIT OF PERFORMANCE OF ANNUAL WORK - page 2

BLM
Date
Stamp

7					
8					
9					
10					

6. That between the dates starting at 12 o'clock noon on September 1, 2007 and ending at 12 o'clock noon on September 1, 2008 at least \$ 250⁰⁰ dollars worth of work and improvements were done and performed upon said claim(s) or upon one or more of a contiguous group of claims for the benefit of all, wholly or partly outside of a contiguous group of claims for the benefit of all, not including the location work.

7. That the following persons were employed to perform the work and improvements described herein: _____

Dennis Pappas and James Briggs

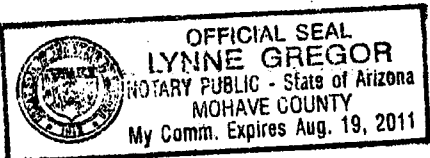
8. That the work and improvements performed were: Sampling, and Assay and cleaning out old shaft

9. Dated: 12/12/08 Signature: Nathaniel J Horner

SUBSCRIBED AND SWORN TO before me, a Notary Public, this 12th day of Dec 2008

By: NATHANIEL JOHN HORNER

Notary Public Annie Pusey
My Commission Expires Aug. 19, 2011



Bureau of Land Management
Arizona State Office
www.az.blm.gov

No. of Claims: 1 x \$10 = 10.00
Check No.: 719 Init. SPJ
Receipt No.: 1844691
For BLM Use Only

Form: MCF108
Revised Jan. 2006
Page 2 of 2

2

When Recorded Return Document to:

Jack Horner
P.O. Box 927
Oatman, AZ 86433

PAGE: 1 of 2 FEE # 2008079584

B: 7365 P: 324

OFFICIAL RECORDS
OF MOHAVE COUNTY
JOAN MCCALL
COUNTY RECORDER



12/12/2008 11:59 AM Fee: \$19.00
DOC TYPE: PL
PAID BY: JACK HORNER

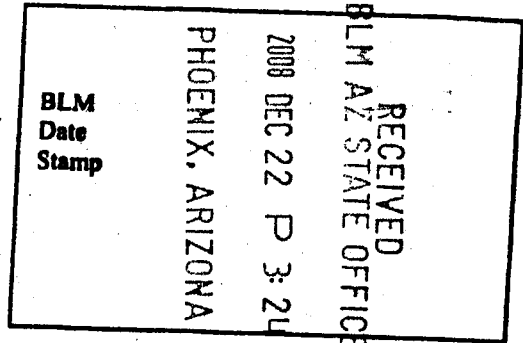
Check here is this is a change of address.

Telephone: _____

E-mail address: _____

AFFIDAVIT OF PERFORMANCE OF ANNUAL WORK

- 1. State of Arizona, County of Mohave ss:
- 2. I (Name) Nathaniel J. Horner
- 3. Reside at (Address) P.O. Box 927



City Oatman County _____

State AZ Zip 86433 being duly sworn, depose and say that I am a citizen of the United States, more than eighteen years of age, and that all of the facts set forth in this affidavit, subject to the provisions and penalties of 18 U.S.C. 1001 pertaining to the filing of false, fictitious, or fraudulent statements with the United States, are true and correct according to the best of my knowledge, information and belief.

4. Owner's name and address (if not shown in Items 1-3 above) _____

5. That I am personally acquainted with the mining claim(s). The work and improvements were made by and at the expense of the owner(s) of said claim(s). Said contiguous group of claims, listed on this document, are situated in the

San Francisco (optional) Mining District; Mohave County, Arizona.

Line No.	AMC NUMBER	CLAIM/SITE NAME	COUNTY RECORDER DATA (If available)	TWP	RNG	SEC
1	94030	ATLAS # 1	BK 591 pg. 720, 721	20N	20W	20
2	94031	ATLAS # 2	BK 591 pg. 722, 723	19N	20W	20/21
3	94032	ATLAS # 3	BK 591 pg. 724, 725	19N	20W	20
4						
5						
6						

AFFIDAVIT OF PERFORMANCE OF ANNUAL WORK - page 2

BLM
Date
Stamp

7					
8					
9					
10					

6. That between the dates starting at 12 o'clock noon on September 1, 2007 and ending at 12 o'clock noon on September 1, 2008 at least \$ 5000 dollars worth of work and improvements were done and performed upon said claim(s) or upon one or more of a contiguous group of claims for the benefit of all, wholly or partly outside of a contiguous group of claims for the benefit of all, not including the location work.

7. That the following persons were employed to perform the work and improvements described herein: _____

Pete Herrera and George Klemick

8. That the work and improvements performed were: chip sampling and assay along vein

9. Dated: 12/12/08 Signature: Nathaniel J Horner

SUBSCRIBED AND SWORN TO before me, a Notary Public, this 12th day of Dec 2008

By: NATHANIEL JOHN HORNER

Notary Public Lynne Gregor

My Commission Expires Aug. 19, 2011



Bureau of Land Management
Arizona State Office
www.az.blm.gov

No. of Claims: 3 x \$10 = 30.00
Check No.: 719 Init. SPJ
Receipt No.: 1844691
For BLM Use Only

Form: MCF108
Revised Jan. 2006
Page 2 of 2

2

When Recorded Return Document to:

Jack Horner
P.O. Box 927
Patman, AZ, 86433

Check here is this is a change of address.

Telephone: _____

E-mail address: _____

PAGE: 1 of 2 FEE # 2008079588

B: 7365 P: 332

OFFICIAL RECORDS
OF MOHAVE COUNTY
JOAN MCCALL
COUNTY RECORDER



12/12/2008 11:59 AM Fee: \$19.00
DOC TYPE: PL
PAID BY: JACK HORNER

AFFIDAVIT OF PERFORMANCE OF ANNUAL WORK

- 1. State of Arizona, County of Mohave ss:
- 2. I (Name) Nathaniel J. Horner
- 3. Reside at (Address) P.O. Box 927

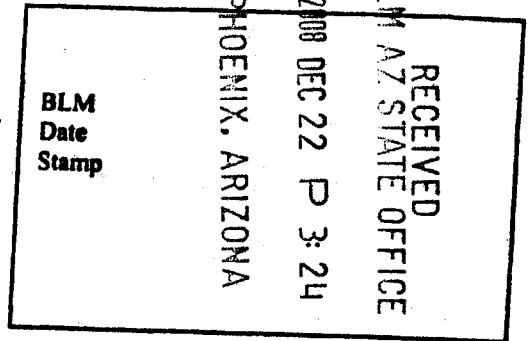
City Patman County Mohave

State AZ zip 86433 being duly sworn, depose and say that I am a citizen of the United States, more than eighteen years of age, and that all of the facts set forth in this affidavit, subject to the provisions and penalties of 18 U.S.C. 1001 pertaining to the filing of false, fictitious, or fraudulent statements with the United States, are true and correct according to the best of my knowledge, information and belief.

4. Owner's name and address (if not shown in Items 1-3 above) _____

5. That I am personally acquainted with the mining claim(s). The work and improvements were made by and at the expense of the owner(s) of said claim(s). Said contiguous group of claims, listed on this document, are situated in the

San Francisco (optional) Mining District; Mohave County, Arizona.



Line No.	AMC NUMBER	CLAIM/SITE NAME	COUNTY RECORDER DATA (If available)	TWP	RNG	SEC
1	369004	Gold Reserve	BK 5873 Pg. 467	19N	20W	6
2						
3						
4						
5						
6						

AFFIDAVIT OF PERFORMANCE OF ANNUAL WORK - page 2

BLM
Date
Stamp

7						
8						
9						
10						

6. That between the dates starting at 12 o'clock noon on September 1, 20 07 and ending at 12 o'clock noon on September 1, 20 08 at least \$ 300~~00~~ dollars worth of work and improvements were done and performed upon said claim(s) or upon one or more of a contiguous group of claims for the benefit of all, wholly or partly outside of a contiguous group of claims for the benefit of all, not including the location work.

7. That the following persons were employed to perform the work and improvements described herein: _____
Reta and Roy AKINS, Dennis Pappas and James Briggs

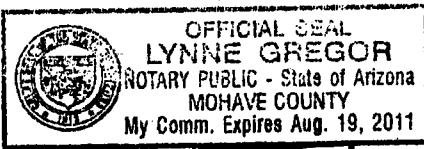
8. That the work and improvements performed were: Bulk dry Washing Sampling
and road work

9. Dated: 12/14/08 Signature: Nathanial J Horner
SUBSCRIBED AND SWORN TO before me, a Notary Public, this 12th day of Dec 20 08

By: NATHANIEL JOHN HORNER

Notary Public Lynne Gregor

My Commission Expires Aug. 19, 2011



Bureau of Land Management
Arizona State Office
www.az.blm.gov

No. of Claims: 1 x \$10 = 10.00
Check No.: 719 Init. SPG
Receipt No.: 1844691
For BLM Use Only

Form: MCF108
Revised Jan. 2006
Page 2 of 2

United States Department of the Interior
Bureau of Land Management
 BUSINESS & SUPPORT SVCS DIV
 ONE N CENTRAL AVE SUITE 800
 PHOENIX, AZ 85004 -4427
 Phone: (602) 417-9200

Receipt

No: 1844691

Transaction #: 1904395	
Date of Transaction: 12/23/2008	
CUSTOMER:	JACK HORNER PO BOX 927 OATMAN, AZ 86433-0927 US

LINE #	QTY	DESCRIPTION	REMARKS	UNIT PRICE	TOTAL
1	1.00	LOCATABLE MINERALS / MINING CLAIMS-NOT NEW-UNADJUD, ONE AUTH NO. ONLY / MINING CLAIM MONEY RECEIVED CASES: AMC369004/\$70.00	POL	- n/a -	70.00
TOTAL:					\$70.00

PAYMENT INFORMATION					
1	AMOUNT:	70.00	POSTMARKED:	12/19/2008	
	TYPE:	CHECK	RECEIVED:	12/22/2008	
	CHECK NO:	719			
	NAME:	ALECKSYNAS, SUSAN J PO BOX 927 OATMAN AZ 86433-0927 US			

REMARKS

This receipt was generated by the automated BLM Collections and Billing System and is a paper representation of a portion of the official electronic record contained therein.

UNITED STATES
DEPARTMENT OF THE INTERIOR
BUREAU OF LAND MANAGEMENT

JMC

AMC 94025
FORM APPROVED
OMB NO. 1004-0114
Expires: November 30, 2003

MAINTENANCE FEE WAIVER CERTIFICATION

SEE INSTRUCTIONS ON REVERSE

AMC 363919 (324)

1. This small miner waiver is filed for the assessment year beginning at noon on September 1, 2008 and ending at noon on September 1, 2009
2. The undersigned and all related parties owned ten or fewer mining claims, mill, or tunnel sites located and maintained on Federal lands in the United States of America on September 1, 2008
3. The undersigned have performed the assessment work required by law for each mining claim listed prior to filing this waiver and understand that by filing this form; an affidavit of assessment work must be recorded by the December 30th following the filing of this waiver.
4. The undersigned understand that if the assessment work obligation has not yet come due under 30 U.S.C. 28 (for those claims in their first assessment year only); a notice of intent to hold reciting this condition must be recorded by the December 30th following the filing of this waiver.
5. The undersigned understand that mill and tunnel sites may also be listed upon this waiver and be waived from payment of the maintenance fee; and that a notice of intent to hold for these sites is required to be recorded by the December 30th immediately following the filing of this waiver.
6. The undersigned understand and acknowledge that pursuant to 43 U.S.C. 1212 and 18 U.S.C. 1001; the filing or recording of a false, fictitious, or fraudulent document with the Bureau of Land Management may result in a fine of up to \$250,000, a prison term not to exceed five years, or both.
7. The mining claims, mill or tunnel sites for which this waiver from payment of the maintenance fees is requested are:

CLAIM OR SITE NAME	BLM RECORDATION SERIAL NUMBER
1. ATLAS #1	94030
2. ATLAS #2	94031
3. ATLAS #3	94032
4. AZ, Vivian	363919
5. Gold Reserve	369004
6.	
7.	
8.	
9.	
10.	

The owner(s) (claimants) of the above mining claims and sites are:

Nathaniel J. Horner
(Owner's Name - Please Print)
PO Box 927
(Street or P.O. Box)
Oatman, AZ 86433
(City) (State) (Zip Code)

Nathaniel J. Horner
(Owner's Signature)

(Owner's Name - Please Print)
(Street or P.O. Box)
(City) (State) (Zip Code)

(Owner's Name - Please Print)
(Street or P.O. Box)
(City) (State) (Zip Code)

(Owner's Signature)
PHOENIX, ARIZONA
2008 AUG 25 A 10:57
RECEIVED
BLM AZ STATE OFFICE

RE 9/18/08

(Continued on reverse)

ENTERED IN COMPUTER

(Owner's Name - Please Print)

(Owner's Signature)

(Street or P.O. Box)

(City)

(State)

(Zip Code)

(Owner's Name - Please Print)

(Owner's Signature)

(Street or P.O. Box)

(City)

(State)

(Zip Code)

(Owner's Name - Please Print)

(Owner's Signature)

(Street or P.O. Box)

(City)

(State)

(Zip Code)

(Owner's Name - Please Print)

(Owner's Signature)

(Street or P.O. Box)

(City)

(State)

(Zip Code)

INSTRUCTIONS

1. This certification is made under the provisions of § 1744 of Title 43 and § 28-28k of Title 30 of the United States Code; and the regulations thereunder (43 CFR Part 3830).
2. The claimant(s) must fill in the dates in paragraph 1 for the beginning and ending of the assessment year for which this waiver is sought.
3. The claimant(s) must fill in the date in paragraph 2 for the beginning of the assessment year for which this waiver is sought.
4. All claim and site names and Bureau of Land Management (BLM) serial numbers must be listed for the mining claims, mill sites, and tunnel sites for which the waiver is sought.
5. All owners of the mining claims, mill sites, and tunnel sites and their addresses must be given.
6. This waiver form must be signed by all the claimants or their designated agent, in original form. If an agent is designated, a notarized designation of agent, signed by all of the claimants with proper address given, must be submitted with this waiver.

7. This form must be filed no later than September 1st for the upcoming assessment year in the BLM State Office where the mining claims or sites are recorded, or the waiver cannot be granted by the BLM. (Example: to obtain a waiver for the assessment year 2000, which begins at noon on September 1, 1999, you must qualify for and file for a waiver no later than September 1, 1999 in the proper BLM State Office).

8. For all mining claims which require assessment work, you must record an affidavit of labor on or before the December 30th immediately following the filing of this waiver. For all other mining claims or sites waived, you must record a notice of intent to hold on or before the December 30th immediately following the filing of this waiver.

9. Mill and tunnel sites may also be listed upon this waiver and be waived from payment of the maintenance fee. A notice of intent to hold for these sites is required to be filed by the December 30th following the filing of this waiver.

NOTICE/BURDEN HOURS STATEMENT

The Privacy Act of 1974 and the regulations in 43 CFR 2.48(d) provide that you be furnished the following information in connection with the information required by this certification of waiver from rental fees.

AUTHORITY: 30 U.S.C. 28-28k; 43 U.S.C. 1201, 1457, 1740, and 1744; and 43 CFR 3830.

PRINCIPLE PURPOSE: This information is to be used to verify that the owner(s) (claimants) of a mining claim has complied with 30 U.S.C. 28f and is entitled to perform assessment work in lieu of paying the maintenance fee for the mining claims listed on this form.

ROUTINE USE: (1) Adjudication of the claimant(s) certification of waiver from paying the maintenance fee otherwise required by 30 U.S.C. 28f. (2) Disclosure may be made to appropriate Federal agencies when location is made within the agency's geographic area of responsibility. (3) Information from the record and/or the record will be transferred to the appropriate Federal, State, or local agency, or a member of the public in response to a specific request for pertinent information. (4) Information may also be provided to the Department of Justice or in a proceeding before a court or adjudicative body; or to Federal, State, local or foreign agencies when needed for enforcement of civil or criminal codes or applicable regulations concerning title rights upon the public land.

EFFECT OF NOT PROVIDING INFORMATION: Disclosure of this information is required by 30 U.S.C. 28f and 43 CFR Part 3830 for those qualified claimants wishing to take the small miner waiver allowed. Failure to supply the information required in this form to support the claimants certification of waiver from payment of the otherwise required maintenance fees will result in the waiver being disallowed and the mining claims subject to forfeiture by BLM under 30 U.S.C. 28i.

The Paperwork Reduction Act of 1995 requires us to inform you that:

This information is being collected to allow the BLM to determine if you qualify for a waiver from the payment of \$100 per mining claim or site maintenance fee established in 30 U.S.C. 28f and the implementing regulations at 43 CFR 3830. A response to this request is required in accordance with the statute to obtain your benefit.

BLM would like you to know that you do not have to respond to this, or any other, Federal agency-sponsored information collection unless it displays a currently valid OMB control number.

Public reporting burden for this form is estimated to average 8 minutes (0.133 hours) per response, including time to review instructions, gathering and maintaining data, and completing and reviewing the form. Direct comments regarding this burden estimate, or any other aspect of this form, to the U.S. Department of the Interior, Bureau of Land Management (1004-0114), Bureau Information Collection Clearance Officer (WO-630), Mail Stop 401 LS, 1849 C St., N.W., Washington, D.C. 20240.

2008 AUG 25 A 10:57
FOR OFFICIAL USE ONLY
BLM AZ STATE OFFICE
RECEIVED

**DEPARTMENT OF THE INTERIOR
BUREAU OF LAND MANAGEMENT
MINING CLAIMS**

Run Date/Time: 10/08/2008 11:17 AM

(LIVE) Serial Register Page

Page 1 of

01 05-10-1872;017STAT0091;30USC26,28,34

Case Type 384101: LODE CLAIM

Claim Name: ATLAS #1

Commodity :

Case Disposition: ACTIVE

Serial Number

AMC94030

Lead File Number

AMC94025

Name & Address	Int Rel	% Interest
HORNER NATHANIEL J BOX 927 OATMAN, AZ 86433	CLAIMANT	0.0000000

Mer Twp	Rng	Sec	Quadrant	District/Resource	County
14	0190N	0200W	020	NE KINGMAN FIELD OFFICE	MOHAVE

Act Date	Code	Action	Action Remarks	Receipt Number
11/23/1979	403	LOCATION DATE		
01/14/1980	395	RECORDATION NOTICE RECD		
08/25/2008	483	SMALL MINER CERT FILED	2009	
08/15/2007	483	SMALL MINER CERT FILED	2008	
08/15/2007	486	UNACCEPTABLE WAIVER	2008	
12/27/2007	480	EVID OF ASSMT FILED	2007	1627805
08/14/2006	483	SMALL MINER CERT FILED	2007	
12/27/2006	480	EVID OF ASSMT FILED	2006	1416461
08/17/2005	483	SMALL MINER CERT FILED	2006	
12/20/2005	480	EVID OF ASSMT FILED	2005	1206177
08/30/2004	483	SMALL MINER CERT FILED	2005	
12/30/2004	480	EVID OF ASSMT FILED	2004	1008825
08/07/2003	483	SMALL MINER CERT FILED	2004	
08/07/2003	480	EVID OF ASSMT FILED	2003	726280
08/08/2002	483	SMALL MINER CERT FILED	2003	
08/08/2002	480	EVID OF ASSMT FILED	2002	536438
08/06/2001	483	SMALL MINER CERT FILED	2002	
08/06/2001	480	EVID OF ASSMT FILED	2001	350832
08/22/2000	483	SMALL MINER CERT FILED	2001	
08/22/2000	480	EVID OF ASSMT FILED	2000	173647
08/31/1999	482	MAINTENANCE FEE/\$100	2000	
08/28/1998	482	MAINTENANCE FEE/\$100	1999	
08/19/1997	482	MAINTENANCE FEE/\$100	1998	
08/26/1996	482	MAINTENANCE FEE/\$100	1997	
08/28/1995	482	MAINTENANCE FEE/\$100	1996	
08/24/1994	482	MAINTENANCE FEE/\$100	1995	
08/27/1993	482	MAINTENANCE FEE/\$100	1994	
08/27/1993	482	MAINTENANCE FEE/\$100	1993;RECEIPT 2044787	
11/12/1992	480	EVID OF ASSMT FILED	1992	

DEPARTMENT OF THE INTERIOR
BUREAU OF LAND MANAGEMENT
MINING CLAIMS

Run Date/Time: 10/08/2008 11:17 AM

(LIVE) Serial Register Page

Page 2 of

08/01/2007	396	TRF OF INTEREST FILED	ALECKSYNAS SUSAN	1536007
05/21/2007	379	REFUND AUTHORIZED	\$10.00;OVERPAYMENT	1416461
08/16/2002	396	TRF OF INTEREST FILED	WYE ZEE MINERALS	578602
09/11/1998	396	TRF OF INTEREST FILED	PETERSON F O LAND	
05/22/1991	396	TRF OF INTEREST FILED	PETERSON BLANCHE	
03/07/1988	669	LAND STATUS CHECKED		
01/14/1980	501	ACCT ADV IN LEAD FILE	AMC94025;	
11/23/1979	404	COUNTY RECORDATION	0;591;720	

Line Nr Remarks



B: 7055 P: 998

OFFICIAL RECORDS OF MOHAVE COUNTY JOAN MCCALL, COUNTY RECORDER



12/20/2007 11:15 AM Fee: \$19.00 DOC TYPE: PL PAID BY: JACK HERNER

JV.2001)

RECEIVED B.L.M. AZ STATE OFFICE

2007 DEC 27 A 11: 16

PHOENIX, ARIZONA

Return Document to: N. J. HORNER P.O. Box 927 Datman, AZ 86433 Telephone:

No. of Claims: 1 x \$5 = 10.00 Receipt No. 1029805 Check No. 644 Init: [Signature] FOR BLM USE ONLY

- AFFIDAVIT OF PERFORMANCE OF ANUAL WORK. Also fill in Items 1 through 9 and the reverse side of this document. AMC 363919 / AMC 368495 AMC 94025 / AMC 363765 / AMC 369004 NOTICE OF INTENTION TO HOLD. I intend to hold the claims(s)/site(s) listed on the reverse side of this document for the calendar year 20__.

Notices of Intention to Hold are for mill sites and tunnel sites or for mining claims when assessment work has not been done, regardless of whether the annual assessment has been suspended, deferred, or not yet accrued. The filing of a Notice of Intention to Hold shall not relieve the owner of complying with federal and state laws pertaining to the performance of annual assessment work. Notices of Intention to Hold for mill sites or tunnel sites need not be county recorded. For mining claims the form filed with the Bureau of Land Management (BLM) must be identical to the one that was or will be filed with the county.

Evidence of Annual Assessment Work or a Notice of Intention to Hold must be filed each calendar year following the calendar year in which the claim/site was located. All claims listed on a single affidavit must be contiguous.

1. State of Arizona, County of Mohave ss: 2. I, (Name) N. J. Horner 3. Reside at (Address) P.O. Box 927 City Datman, County Mohave, State AZ Zip 86433

being duly sworn, deposes and says that he/she is a citizen of the United States, more than eighteen years of age, that all of the facts set forth in this affidavit/notice, subject to the provisions and penalties of 18 U.S.C. 1001 pertaining to the filing of false, fictitious, or fraudulent statements with the United States, are true and correct according to the best of my knowledge, information and belief.

4. Owner's name and address (If not shown in Items 1-3 above). Check here if this is a change of address.

5. That I am personally acquainted with the mining claim(s). The work and improvements were made by and at the expense of the owner(s) of said claim(s). Said contiguous group of claims, listed on the reverse side of this document, are situated in the San Francisco Mining District, Mohave County, Arizona.

6. That between the dates starting at 12 o'clock noon on September 1, 2006 and ending at 12 o'clock noon on September 1, 2007 at least \$ 125.00 Dollars worth of work and improvements were done and performed upon said claim(s) or upon one or more of a contiguous group of claims for the benefit of all, or wholly or partly outside of a contiguous group of claims for the benefit of all, not including the location work.

7. That the following persons were employed to perform the work and improvements described herein: JACK Horner, Richard Behmetuik RE 1/9/08 ENTERED IN COMPUTER

B: 7055 P: 990

OFFICIAL RECORDS OF MOHAVE COUNTY
JOAN MCCALL
COUNTY RECORDER



12/20/2007 11:15 AM Fee: \$19.00
DOC TYPE: PL
PAID BY: JACK HERNER

RECEIVED
B.L.M. AZ STATE OFFICE

2007 DEC 27 A 11: 16

Return Document to: PHOENIX, ARIZONA

Jack Horner
P.O. Box 927
Datman, AZ 86433
Telephone: _____

No. of Claims: 1 Fee = 10.00
Receipt No.: 11/21/07 Check No.: 644
Init: JH
FOR BLM USE ONLY

AFFIDAVIT OF PERFORMANCE OF ANNUAL WORK. Also fill in Items 1 through 9 and the reverse side of this document.

NOTICE OF INTENTION TO HOLD. I intend to hold the claims(s)/site(s) listed on the reverse side of this document for the calendar year 20____. Also fill in Items 1 through 4 and Item 9.

Notices of Intention to Hold are for mill sites and tunnel sites or for mining claims when assessment work has not been done, regardless of whether the annual assessment has been suspended, deferred, or not yet accrued. The filing of a Notice of Intention to Hold shall not relieve the owner of complying with federal and state laws pertaining to the performance of annual assessment work. Notices of Intention to Hold for mill sites or tunnel sites need not be county recorded. For mining claims the form filed with the Bureau of Land Management (BLM) must be identical to the one that was or will be filed with the county.

Evidence of Annual Assessment Work or a Notice of Intention to Hold must be filed each calendar year following the calendar year in which the claim/site was located. All claims listed on a single affidavit must be contiguous.

1. State of Arizona, County of Mohave ss:
2. I, (Name) Jack Horner
3. Reside at (Address) P.O. Box 927
City Datman, County Mohave, State AZ Zip 86433

being duly sworn, deposes and says that he/she is a citizen of the United States, more than eighteen years of age, that all of the facts set forth in this affidavit/notice, subject to the provisions and penalties of 18 U.S.C. 1001 pertaining to the filing of false, fictitious, or fraudulent statements with the United States, are true and correct according to the best of my knowledge, information and belief.

4. Owner's name and address (If not shown in Items 1-3 above). Check here if this is a change of address.

5. That I am personally acquainted with the mining claim(s). The work and improvements were made by and at the expense of the owner(s) of said claim(s). Said contiguous group of claims, listed on the reverse side of this document, are situated in the San Francisco Mining District, Mohave County, Arizona.


6. That between the dates starting at 12 o'clock noon on September 1, 2006 and ending at 12 o'clock noon on September 1, 2007 at least \$ 125.00 Dollars worth of work and improvements were done and performed upon said claim(s) or upon one or more of a contiguous group of claims for the benefit of all, or wholly or partly outside of a contiguous group of claims for the benefit of all, not including the location work.

7. That the following persons were employed to perform the work and improvements described herein: James Carlson, Addwest Minerals (Pete Herrera)

8. That the work and improvements performed were: Road work, ASSAYS and Sampling

9. Dated: Dec. 20, 2007 Signature: Jack Horner
SUBSCRIBED AND SWORN TO before me, a Notary Public, this 20 day of December, 2007

by Jack Horner AKA Nathaniel John Horner
Notary Public Mary Ellen McCoy - nee Mary McCoy - Durst
MY COMMISSION EXPIRES 2/9/08




If the claims/sites have consecutive BLM numbers and are in the same Township, Range and Section(s), they may be listed as follows:

Claim/Site Name	Serial Number	Dkt/Pg or Record # of Orig Location Notice	TWN SHP	RNG	SEC(S)
<u>Champion</u>	<u>363765</u>	<u>BK 5216 pg 83</u>	<u>19N</u>	<u>20W</u>	<u>21</u>

BLM requires a \$5 nonrefundable service charge for each mining claim, mill site or tunnel site payable on or before December 30th (not the 31st). Mail to:

Bureau of Land Management
222 North Central Avenue
Phoenix, Arizona 85004-2203
602-417-9200
www.az.blm.gov

This form is for the purpose of complying with the laws of the United States Department of the Interior, Bureau of Land Management and the State of Arizona pertaining to assessment work and/or notice of intention to hold. 30 U.S.C. 28, 43 CFR 3833.2, ARS 27-208. Subject to Paperwork Reduction Act and Privacy Act statements available at the BLM AZ State Office. This form is not copyrighted. It may be reproduced without permission.





B: 7055 P: 992

OFFICIAL RECORDS OF MOHAVE COUNTY JOAN MCCALL, COUNTY RECORDER



12/20/2007 11:15 AM Fee: \$19.00

DOC TYPE: PL PAID BY: JACK HERNER

2

RECEIVED B.L.M. AZ STATE OFFICE

2007 DEC 27 A 11:16

Return Document PHOENIX, ARIZONA
Nathaniel Horner
P.O.B. 927
Datman, AZ 86433
Telephone:

No. of Claims: 3
Receipt No.: 11627805
Init: JH
Check No.: 644
FOR BLM USE ONLY

AFFIDAVIT OF PERFORMANCE OF ANNUAL WORK. Also fill in Items 1 through 9 and the reverse side of this document.

NOTICE OF INTENTION TO HOLD. I intend to hold the claims(s)/site(s) listed on the reverse side of this document for the calendar year 2008. Also fill in Items 1 through 4 and Item 9.

Notices of Intention to Hold are for mill sites and tunnel sites or for mining claims when assessment work has not been done, regardless of whether the annual assessment has been suspended, deferred, or not yet accrued. The filing of a Notice of Intention to Hold shall not relieve the owner of complying with federal and state laws pertaining to the performance of annual assessment work. Notices of Intention to Hold for mill sites or tunnel sites need not be county recorded. For mining claims the form filed with the Bureau of Land Management (BLM) must be identical to the one that was or will be filed with the county.

Evidence of Annual Assessment Work or a Notice of Intention to Hold must be filed each calendar year following the calendar year in which the claim/site was located. All claims listed on a single affidavit must be contiguous.

1. State of Arizona, County of Mohave ss:
2. I, (Name) Nathaniel Horner
3. Reside at (Address) P.O. Box 927
City Datman, County Mohave, State AZ Zip 86433

being duly sworn, deposes and says that he/she is a citizen of the United States, more than eighteen years of age, that all of the facts set forth in this affidavit/notice, subject to the provisions and penalties of 18 U.S.C. 1001 pertaining to the filing of false, fictitious, or fraudulent statements with the United States, are true and correct according to the best of my knowledge, information and belief.

4. Owner's name and address (If not shown in Items 1-3 above). Check here if this is a change of address.

5. That I am personally acquainted with the mining claim(s). The work and improvements were made by and at the expense of the owner(s) of said claim(s). Said contiguous group of claims, listed on the reverse side of this document, are situated in the San Francisco Mining District, Mohave County, Arizona.

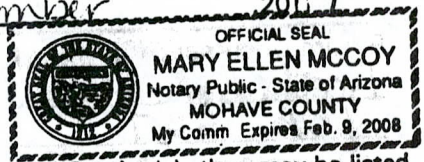
6. That between the dates starting at 12 o'clock noon on September 1, 20____ and ending at 12 o'clock noon on September 1, 20____ at least \$_____ Dollars worth of work and improvements were done and performed upon said claim(s) or upon one or more of a contiguous group of claims for the benefit of all, or wholly or partly outside of a contiguous group of claims for the benefit of all, not including the location work.

7. That the following persons were employed to perform the work and improvements described herein: _____

8. That the work and improvements performed were: _____

9. Dated: Dec. 20, 2007 Signature: Nathaniel Horner

SUBSCRIBED AND SWORN TO before me, a Notary Public, this 20 day of December 2007
by Nathaniel John Horner
Notary Public: Mary Ellen McCoy Mary McCoy-Durst
MY COMMISSION EXPIRES 2/9/2008




If the claims/sites have consecutive BLM numbers and are in the same Township, Range and Section(s), they may be listed as follows:

Claim/Site Name	Serial Number	Dkt/Pg or Record # of Orig Location Notice	TWN		
			SHP	RNG	SEC(S)
ATLAS # 1	94030	BK 591-pg 720, 721	19N	20W	20
ATLAS # 2	94031	BK 591-pg 722, 723	19N	20W	21
ATLAS # 3	94032	B 591-pg 724, 725	19N	20W	20

BLM requires a \$5 nonrefundable service charge for each mining claim, mill site or tunnel site payable on or before December 30th (not the 31st). Mail to:

Bureau of Land Management
222 North Central Avenue
Phoenix, Arizona 85004-2203
602-417-9200
www.az.blm.gov

This form is for the purpose of complying with the laws of the United States Department of the Interior, Bureau of Land Management and the State of Arizona pertaining to assessment work and/or notice of intention to hold. 30 U.S.C. 28, 43 CFR 3833.2, ARS 27-208. Subject to Paperwork Reduction Act and Privacy Act statements available at the BLM AZ State Office. This form is not copyrighted. It may be reproduced without permission.





B: 7055 P: 994

OFFICIAL RECORDS OF MOHAVE COUNTY JOAN MCCALL COUNTY RECORDER



12/20/2007 11:15 AM Fee: \$19.00 DOC TYPE: PL PAID BY: JACK HERNER

2

RECEIVED B.L.M. AZ STATE OFFICE

2007 DEC 27 A 11:17

Return Document to: PHOENIX, ARIZONA N.J. HORNER P.O. Box 927 Oatman, AZ 86433 Telephone:

No. of Claims: 1 x \$6 = 10.00 Receipt No.: 1621805 Check No.: 6474 Init: JHB FOR BLM USE ONLY

[X] AFFIDAVIT OF PERFORMANCE OF ANNUAL WORK. Also fill in Items 1 through 9 and the reverse side of this document.

[] NOTICE OF INTENTION TO HOLD. I intend to hold the claims(s)/site(s) listed on the reverse side of this document for the calendar year 20___. Also fill in Items 1 through 4 and Item 9.

Notices of Intention to Hold are for mill sites and tunnel sites or for mining claims when assessment work has not been done, regardless of whether the annual assessment has been suspended, deferred, or not yet accrued. The filing of a Notice of Intention to Hold shall not relieve the owner of complying with federal and state laws pertaining to the performance of annual assessment work. Notices of Intention to Hold for mill sites or tunnel sites need not be county recorded. For mining claims the form filed with the Bureau of Land Management (BLM) must be identical to the one that was or will be filed with the county.

Evidence of Annual Assessment Work or a Notice of Intention to Hold must be filed each calendar year following the calendar year in which the claim/site was located. All claims listed on a single affidavit must be contiguous.

- 1. State of Arizona, County of Mohave ss:
2. I, (Name) N.J. HORNER
3. Reside at (Address) P.O. Box 927
City Oatman, County Mohave, State AZ Zip 86433

being duly sworn, deposes and says that he/she is a citizen of the United States, more than eighteen years of age, that all of the facts set forth in this affidavit/notice, subject to the provisions and penalties of 18 U.S.C. 1001 pertaining to the filing of false, fictitious, or fraudulent statements with the United States, are true and correct according to the best of my knowledge, information and belief.

4. Owner's name and address (If not shown in Items 1-3 above). Check here if this is a change of address. []

5. That I am personally acquainted with the mining claim(s). The work and improvements were made by and at the expense of the owner(s) of said claim(s). Said contiguous group of claims, listed on the reverse side of this document, are situated in the San Francisco Mining District, Mohave County, Arizona.

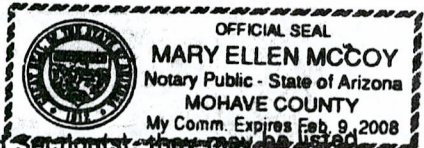
6. That between the dates starting at 12 o'clock noon on September 1, 2006 and ending at 12 o'clock noon on September 1, 2007 at least \$ 125.00 Dollars worth of work and improvements were done and performed upon said claim(s) or upon one or more of a contiguous group of claims for the benefit of all, or wholly or partly outside of a contiguous group of claims for the benefit of all, not including the location work.

7. That the following persons were employed to perform the work and improvements described herein: N.J. Horner and James Carlson, James Buist

8. That the work and improvements performed were: Road work

9. Dated: Dec. 20, 2007 Signature: N. J. Horner

SUBSCRIBED AND SWORN TO before me, a Notary Public, this 20 day of December, 2007
by N. J. Horner AKA Nathaniel John Horner
Notary Public Mary Ellen McCoy nee Mary Cmeloy-Durst
MY COMMISSION EXPIRES 2/9/2008




If the claims/sites have consecutive BLM numbers and are in the same Township, Range and Section(s), they may be listed as follows:

Sample 1 - 10	A MC 19640 - 49	Dkt/Pg 1025/1-10 Recording #9106173-82	4N 20W 36
<u>Claim/Site Name</u>	<u>Serial Number</u>	<u>Dkt/Pg or Record # of Orig Location Notice</u>	<u>TWN SHP RNG SEC(S)</u>
<u>White Chief Ext #1</u>	<u>308495</u>	<u>BK 5851 pg 58</u>	<u>4N 20W 26</u>
_____	_____	_____	_____
_____	_____	_____	_____
_____	_____	_____	_____
_____	_____	_____	_____
_____	_____	_____	_____
_____	_____	_____	_____
_____	_____	_____	_____
_____	_____	_____	_____
_____	_____	_____	_____

BLM requires a \$5 nonrefundable service charge for each mining claim, mill site or tunnel site payable on or before December 30th (not the 31st). Mail to:

Bureau of Land Management
222 North Central Avenue
Phoenix, Arizona 85004-2203
602-417-9200
www.az.blm.gov

This form is for the purpose of complying with the laws of the United States Department of the Interior, Bureau of Land Management and the State of Arizona pertaining to assessment work and/or notice of intention to hold. 30 U.S.C. 28, 43 CFR 3833.2, ARS 27-208. Subject to Paperwork Reduction Act and Privacy Act statements available at the BLM AZ State Office. This form is not copyrighted. It may be reproduced without permission.



BLM Date Stamp



B: 7055 P: 996

OFFICIAL RECORDS OF MOHAVE COUNTY JOAN MCCALL, COUNTY RECORDER



12/20/2007 11:15 AM Fee: \$19.00

DOC TYPE: PL PAID BY: JACK HERNER

2

RECEIVED B.L.M. AZ STATE OFFICE

2007 DEC 27 A 11:17

Return Document to: N.J. Horner PHOENIX, ARIZONA P.O. Box 927 Datman, AZ 86433 Telephone:

No. of Claims: 1 x \$5 = 10.00 Receipt No: 1671805 Check No.: 6444 Init: [Signature] FOR BLM USE ONLY

[X] AFFIDAVIT OF PERFORMANCE OF ANNUAL WORK. Also fill in Items 1 through 9 and the reverse side of this document.

[] NOTICE OF INTENTION TO HOLD. I intend to hold the claims(s)/site(s) listed on the reverse side of this document for the calendar year 20___. Also fill in Items 1 through 4 and Item 9.

Notices of Intention to Hold are for mill sites and tunnel sites or for mining claims when assessment work has not been done, regardless of whether the annual assessment has been suspended, deferred, or not yet accrued. The filing of a Notice of Intention to Hold shall not relieve the owner of complying with federal and state laws pertaining to the performance of annual assessment work. Notices of Intention to Hold for mill sites or tunnel sites need not be county recorded. For mining claims the form filed with the Bureau of Land Management (BLM) must be identical to the one that was or will be filed with the county.

Evidence of Annual Assessment Work or a Notice of Intention to Hold must be filed each calendar year following the calendar year in which the claim/site was located. All claims listed on a single affidavit must be contiguous.

- 1. State of Arizona, County of Mohave ss:
2. I, (Name) N.J. Horner
3. Reside at (Address) P.O. Box 927
City Datman, County Mohave, State AZ Zip 86433

being duly sworn, deposes and says that he/she is a citizen of the United States, more than eighteen years of age, that all of the facts set forth in this affidavit/notice, subject to the provisions and penalties of 18 U.S.C. 1001 pertaining to the filing of false, fictitious, or fraudulent statements with the United States, are true and correct according to the best of my knowledge, information and belief.

4. Owner's name and address (If not shown in Items 1-3 above). Check here if this is a change of address. []

5. That I am personally acquainted with the mining claim(s). The work and improvements were made by and at the expense of the owner(s) of said claim(s). Said contiguous group of claims, listed on the reverse side of this document, are situated in the Mining District, County, Arizona.

6. That between the dates starting at 12 o'clock noon on September 1, 2006 and ending at 12 o'clock noon on September 1, 2007 at least \$ 125.00 Dollars worth of work and improvements were done and performed upon said claim(s) or upon one or more of a contiguous group of claims for the benefit of all, or wholly or partly outside of a contiguous group of claims for the benefit of all, not including the location work.

7. That the following persons were employed to perform the work and improvements described herein: N. Jack Horner, James Carlson and Richard Behmetwik

United States Department of the Interior
 Bureau of Land Management
 BUSINESS & SUPPORT SVCS DIV
 ONE N CENTRAL AVE SUITE 800
 PHOENIX, AZ 85004 -4427
 Phone: (602) 417-9200

Receipt

No: 1627805

Transaction #: 1681266	
Date of Transaction: 12/27/2007	
CUSTOMER:	NATHANIEL J HORNER PO BOX 927 OATMAN, AZ 86433

LINE #	QTY	DESCRIPTION	REMARKS	UNIT PRICE	TOTAL
1	1.00	LOCATABLE MINERALS / MINING CLAIMS-NOT NEW-UNADJUD, ONE AUTH NO. ONLY / MINING CLAIM MONEY RECEIVED (455) CASES: AMC363765/\$70.00	POL	- n/a -	70.00
TOTAL:					\$70.00

PAYMENT INFORMATION			
1	AMOUNT:	\$70.00	POSTMARKED: N/A
	TYPE:	CHECK	RECEIVED: 12/27/2007
	CHECK NO:	644	
	NAME:	HORNER, NATHANIEL J PO BOX 927 OATMAN AZ 86433	

REMARKS

This receipt was generated by the automated BLM Collections and Billing System and is a paper representation of a portion of the official electronic record contained therein.

RECEIVED
 B.L.M. AZ STATE OFFICE
 2007 DEC 27 A 11: 16
 PHOENIX, ARIZONA

237

UNITED STATES
DEPARTMENT OF THE INTERIOR
BUREAU OF LAND MANAGEMENT

MAINTENANCE FEE WAIVER CERTIFICATION

SEE INSTRUCTIONS ON REVERSE

FORM APPROVED
OMB NO. 1004-0114
Expires: November 30, 2003

AMC 94025

- This small miner waiver is filed for the assessment year beginning at noon on September 1, 2007 and ending at noon on September 1, 2008
- The undersigned and all related parties owned ten or fewer mining claims, mill, or tunnel sites located and maintained on Federal lands in the United States of America on September 1, 2007
- The undersigned have performed the assessment work required by law for each mining claim listed prior to filing this waiver and understand that by filing this form; an affidavit of assessment work must be recorded by the December 30th following the filing of this waiver.
- The undersigned understand that if the assessment work obligation has not yet come due under 30 U.S.C. 28 (for those claims in their first assessment year only); a notice of intent to hold reciting this condition must be recorded by the December 30th following the filing of this waiver.
- The undersigned understand that mill and tunnel sites may also be listed upon this waiver and be waived from payment of the maintenance fee; and that a notice of intent to hold for these sites is required to be recorded by the December 30th immediately following the filing of this waiver.
- The undersigned understand and acknowledge that pursuant to 43 U.S.C. 1212 and 18 U.S.C. 1001; the filing or recording of a false, fictitious, or fraudulent document with the Bureau of Land Management may result in a fine of up to \$250,000, a prison term not to exceed five years, or both.
- The mining claims, mill or tunnel sites for which this waiver from payment of the maintenance fees is requested are:

AMC 369004
AMC 363919

CLAIM OR SITE NAME	BLM RECORDATION SERIAL NUMBER
1. ATLAS# 1	94030
2. ATLAS# 2	94031
3. ATLAS# 3	94032
4. ARIZONA Virian	363919
5. Gold Reserve	369004
6.	
7.	
8.	
9.	
10.	

The owner(s) (claimants) of the above mining claims and sites are:

Nathaniel J. Horner
 (Owner's Name - Please Print)
 P.O. Box 927
 (Street or P.O. Box)
 Datman (City) AZ (State) 86433 (Zip Code)

Nathaniel J. Horner
 (Owner's Signature)

(Owner's Name - Please Print)

(Owner's Signature)

(Street or P.O. Box)

(City)

(State)

(Zip Code)

(Owner's Name - Please Print)

(Owner's Signature)

(Street or P.O. Box)

(City)

(State)

(Zip Code)

(Continued on reverse)

Mr. Horner submitted the original waiver w/
 the original signature prior to a NOTICE
 being sent. Therefore, Ac 486 changed to
 Ac 483. RE 11/5/07

RE 11/5/07

(Owner's Name - Please Print)

(Owner's Signature)

(Street or P.O. Box)

(City)

(State)

(Zip Code)

(Owner's Name - Please Print)

(Owner's Signature)

(Street or P.O. Box)

(City)

(State)

(Zip Code)

(Owner's Name - Please Print)

(Owner's Signature)

(Street or P.O. Box)

(City)

(State)

(Zip Code)

(Owner's Name - Please Print)

(Owner's Signature)

(Street or P.O. Box)

(City)

(State)

(Zip Code)

INSTRUCTIONS

1. This certification is made under the provisions of § 1744 of Title 43 and § 28-28k of Title 30 of the United States Code; and the regulations thereunder (43 CFR Part 3830).
2. The claimant(s) must fill in the dates in paragraph 1 for the beginning and ending of the assessment year for which this waiver is sought.
3. The claimant(s) must fill in the date in paragraph 2 for the beginning of the assessment year for which this waiver is sought.
4. All claim and site names and Bureau of Land Management (BLM) serial numbers must be listed for the mining claims, mill sites, and tunnel sites for which the waiver is sought.
5. All owners of the mining claims, mill sites, and tunnel sites and their addresses must be given.
6. This waiver form must be signed by all the claimants or their designated agent, in original form. If an agent is designated, a notarized designation of agent, signed by all of the claimants with proper address given, must be submitted with this waiver.

7. This form must be filed no later than September 1st for the upcoming assessment year in the BLM State Office where the mining claims or sites are recorded, or the waiver cannot be granted by the BLM. (Example: to obtain a waiver for the assessment year 2000, which begins at noon on September 1, 1999, you must qualify for and file for a waiver no later than September 1, 1999 in the proper BLM State Office).
8. For all mining claims which require assessment work, you must record an affidavit of labor on or before the December 30th immediately following the filing of this waiver. For all other mining claims or sites waived, you must record a notice of intent to hold on or before the December 30th immediately following the filing of this waiver.
9. Mill and tunnel sites may also be listed upon this waiver and be waived from payment of the maintenance fee. A notice of intent to hold for these sites is required to be filed by the December 30th following the filing of this waiver.

NOTICE/BURDEN HOURS STATEMENT

The Privacy Act of 1974 and the regulations in 43 CFR 2.48(d) provide that you be furnished the following information in connection with the information required by this certification of waiver from rental fees.

AUTHORITY: 30 U.S.C. 28-28k; 43 U.S.C. 1201, 1457, 1740, and 1744; and 43 CFR 3830.

PRINCIPLE PURPOSE: This information is to be used to verify that the owner(s) (claimants) of a mining claim has complied with 30 U.S.C. 28f and is entitled to perform assessment work in lieu of paying the maintenance fee for the mining claims listed on this form.

ROUTINE USE: (1) Adjudication of the claimant(s) certification of waiver from paying the maintenance fee otherwise required by 30 U.S.C. 28f. (2) Disclosure may be made to appropriate Federal agencies when location is made within the agency's geographic area of responsibility. (3) Information from the record and/or the record will be transferred to the appropriate Federal, State, or local agency, or a member of the public in response to a specific request for pertinent information. (4) Information may also be provided to the Department of Justice or in a proceeding before a court or adjudicative body; or to Federal, State, local or foreign agencies when needed for enforcement of civil or criminal codes or applicable regulations concerning title rights upon the public land.

EFFECT OF NOT PROVIDING INFORMATION: Disclosure of this information is required by 30 U.S.C. 28f and 43 CFR Part 3830 for those qualified claimants wishing to take the small miner waiver allowed. Failure to supply the information required in this form to support the claimants certification of waiver from payment of the otherwise required maintenance fees will result in the waiver being disallowed and the mining claims subject to forfeiture by BLM under 30 U.S.C. 28i.

The Paperwork Reduction Act of 1995 requires us to inform you that:

This information is being collected to allow the BLM to determine if you qualify for a waiver from the payment of \$100 per mining claim or site maintenance fee established in 30 U.S.C. 28f and the implementing regulations at 43 CFR 3830. A response to this request is required in accordance with the statute to obtain your benefit.

BLM would like you to know that you do not have to respond to this, or any other, Federal agency-sponsored information collection unless it displays a currently valid OMB control number.

Public reporting burden for this form is estimated to average 8 minutes (0.133 hours) per response, including time to review instructions, gathering and maintaining data, and completing and reviewing the form. Direct comments regarding this burden estimate, or any other aspect of this form, to the U.S. Department of the Interior, Bureau of Land Management (1004-0114), Bureau Information Collection Clearance Officer (WO-601) Mail Stop 401 LS, 1849 C St., N.W., Washington, D.C. 20240.

FOR OFFICIAL USE ONLY

ARIZONA
STATE OFFICE
ARIZONA

NOV 2 A 9:27

RECEIVED
BUREAU OF
LAND MANAGEMENT

Sorry, I sent you copies
of the claim Maintenance
Fee Waivers by mistake.
Enclosed are the originals.

Thank You,

UNITED STATES
DEPARTMENT OF THE INTERIOR
BUREAU OF LAND MANAGEMENT
MAINTENANCE FEE WAIVER CERTIFICATION

AMC 94025
AMC 369004
AMC 363919

237

FEDERAL APPLICABLE
504 B.G. 1184-4114
Expires: November 30, 2008

SEE INSTRUCTIONS ON REVERSE

AMC 94025

- This small miner waiver is filed for the assessment year beginning at noon on September 1, 2007 and ending at noon on September 30, 2008.
- The undersigned and all related parties owned ten or fewer mining claims, mill, or tunnel sites located and maintained on Federal lands in the United States of America on September 1, 2007.
- The undersigned have performed the assessment work required by law for each mining claim listed prior to filing this waiver and understood that filing this form, an affidavit of assessment work must be recorded by the December 31st following the filing of this waiver.
- The undersigned understand that if the assessment work obligation has not yet come due under 30 U.S.C. 28 for those claims in their first assessment year, only a notice of intent to hold retaining this condition must be recorded by the December 31st following the filing of this waiver.
- The undersigned understand that mill and tunnel sites may also be listed upon this waiver and be waived from payment of the maintenance fee; and that a notice of intent to hold for these sites is required to be recorded by the December 31st immediately following the filing of this waiver.
- The undersigned understand and acknowledge that pursuant to 42 U.S.C. 1212 and 18 U.S.C. 1001, the filing or recording of a false, fictitious, or fraudulent document with the Bureau of Land Management may result in a fine of up to \$250,000, a prison term not to exceed five years, or both.
- The mining claims, mill or tunnel sites for which this waiver from payment of the maintenance fees is requested are:

AMC 363919
AMC 369004

CLAIM OR SITE NAME	BLM RECORDATION SERIAL NUMBER
1. ATLAS # 1	94030
2. ATLAS # 2	94031
3. ATLAS # 3	94032
4. ARIZONA Vivian	363919
5. Gold Reserve	369004
6.	
7.	
8.	
9.	
10.	

The owner(s) (claimants) of the above mining claims and sites are:

Nathaniel J. Horner
(Owner's Name - Please Print)

Nathaniel J. Horner
(Owner's Signature)

P.O. Box 927
(Street or P.O. Box)

Patman (City) AZ (State) 86433 (Zip Code)

(Owner's Name - Please Print)

(Owner's Signature)

(Street or P.O. Box)

(City) (State) (Zip Code)

(Owner's Name - Please Print)

(Owner's Signature)

(Street or P.O. Box)

(City) (State) (Zip Code)

(Continued on reverse)

RE 8/20/07

(Owner's Name - Please Print)	(Owner's Signature)
(Street or P.O. Box)	(City) (State) (Zip Code)
(Owner's Name - Please Print)	(Owner's Signature)
(Street or P.O. Box)	(City) (State) (Zip Code)
(Owner's Name - Please Print)	(Owner's Signature)
(Street or P.O. Box)	(City) (State) (Zip Code)
(Owner's Name - Please Print)	(Owner's Signature)
(Street or P.O. Box)	(City) (State) (Zip Code)

INSTRUCTIONS

1. This certification is made under the provisions of § 1744 of Title 43 and § 28-28k of Title 30 of the United States Code; and the regulations thereunder (43 CFR Part 3830).
2. The claimant(s) must fill in the dates in paragraph 1 for the beginning and ending of the assessment year for which this waiver is sought.
3. The claimant(s) must fill in the date in paragraph 2 for the beginning of the assessment year for which this waiver is sought.
4. All claim and site names and Bureau of Land Management (BLM) serial numbers must be listed for the mining claims, mill sites, and tunnel sites for which the waiver is sought.
5. All owners of the mining claims, mill sites, and tunnel sites and their addresses must be given.
6. This waiver form must be signed by all the claimants or their designated agent, in original form. If an agent is designated, a notarized designation of agent, signed by all of the claimants with proper address given, must be submitted with this waiver.

7. This form must be filed no later than September 1st for the upcoming assessment year in the BLM State Office where the mining claims or sites are recorded, or the waiver cannot be granted by the BLM. (Example: to obtain a waiver for the assessment year 2000, which begins at noon on September 1, 1999, you must qualify for and file for a waiver no later than September 1, 1999 in the proper BLM State Office).
8. For all mining claims which require assessment work, you must record an affidavit of labor on or before the December 30th immediately following the filing of this waiver. For all other mining claims or sites waived, you must record a notice of intent to hold on or before the December 30th immediately following the filing of this waiver.
9. Mill and tunnel sites may also be listed upon this waiver and be waived from payment of the maintenance fee. A notice of intent to hold for these sites is required to be filed by the December 30th following the filing of this waiver.

NOTICE/BURDEN HOURS STATEMENT

The Privacy Act of 1974 and the regulations in 43 CFR 2.48(d) provide that you be furnished the following information in connection with the information required by this certification of waiver from rental fees.

AUTHORITY: 30 U.S.C. 28-28k; 43 U.S.C. 1201, 1457, 1740, and 1744; and 43 CFR 3830.

PRINCIPLE PURPOSE: This information is to be used to verify that the owner(s) (claimants) of a mining claim has complied with 30 U.S.C. 28f and is entitled to perform assessment work in lieu of paying the maintenance fee for the mining claims listed on this form.

ROUTINE USE: (1) Adjudication of the claimant(s) certification of waiver from paying the maintenance fee otherwise required by 30 U.S.C. 28f. (2) Disclosure may be made to appropriate Federal agencies when location is made within the agency's geographic area of responsibility. (3) Information from the record and/or the record will be transferred to the appropriate Federal, State, or local agency, or a member of the public in response to a specific request for pertinent information. (4) Information may also be provided to the Department of Justice or in a proceeding before a court or adjudicative body; or to Federal, State, local or foreign agencies when needed for enforcement of civil or criminal codes or applicable regulations concerning title rights upon the public land.

EFFECT OF NOT PROVIDING INFORMATION: Disclosure of this information is required by 30 U.S.C. 28f and 43 CFR Part 3830 for those qualified claimants wishing to take the small miner waiver allowed. Failure to supply the information required in this form to support the claimants certification of waiver from payment of the otherwise required maintenance fees will result in the waiver being disallowed and the mining claims subject to forfeiture by BLM under 30 U.S.C. 28i.

The Paperwork Reduction Act of 1995 requires us to inform you that: This information is being collected to allow the BLM to determine if you qualify for a waiver from the payment of \$100 per mining claim or site maintenance fee established in 30 U.S.C. 28f and the implementing regulations at 43 CFR 3830. A response to this request is required in accordance with the statute to obtain your benefit.

BLM would like you to know that you do not have to respond to this, or any other, Federal agency-sponsored information collection unless it displays a currently valid OMB control number.

Public reporting burden for this form is estimated to average 8 minutes (0.133 hours) per response, including time to review instructions, gathering and maintaining data, and completing and reviewing the form. Direct comments regarding this burden estimate, or any other aspect of this form, to the U.S. Department of the Interior, Bureau of Land Management (1004-0114), Bureau Information Collection Clearance Officer (WO-630), Mail Stop 401 LS, 1849 C St. N.W., Washington, D.C. 20240.

PHOENIX, ARIZONA
 RECEIVED
 B.L.M. AZ STATE OFFICE
 2007 AUG 15 8 11 AM
 FOR OFFICIAL USE ONLY

United States Department of the Interior
 Bureau of Land Management
 BUSINESS & SUPPORT SVCS DIV
 ONE N CENTRAL AVE SUITE 800
 PHOENIX, AZ 85004 -4427
 Phone: (602) 417-9200

AMC 373477

Receipt 94025

369004

No:

1416461 363919

Transaction #: 1463456	
Date of Transaction: 12/28/2006	
CUSTOMER:	SUSAN J ALEXKSYNAS P O BOX 927 OATMAN, AZ 86433

LINE #	QTY	DESCRIPTION	REMARKS	UNIT PRICE	TOTAL
1	1.00	LOCATABLE MINERALS / MINING CLAIMS-NOT NEW-UNADJUD, ONE AUTH NO. ONLY / MINING CLAIM MONEY RECEIVED (455) CASES: AMC94030/\$70.00	POL 2007 (7)	- n/a -	70.00
2	1.00	OVERPAYMENT / OVERPAYMENT OF FEES / OVERPAYMENT OF MORE THAN \$1 (455)		- n/a -	10.00
TOTAL:					\$80.00

PAYMENT INFORMATION			
1	AMOUNT:	\$80.00	POSTMARKED: 12/20/2006
	TYPE:	CHECK	RECEIVED: 12/27/2006
	CHECK NO:	504	
	NAME:	ALECKSYNAS, SUSAN J P O BOX 927 OATMAN AZ 86433	

REMARKS

This receipt was generated by the automated BLM Collections and Billing System and is a paper representation of a portion of the official electronic record contained therein.

ENTERED INTO COMPUTER

3/9/07 AB

B: 6591 P: 585

OFFICIAL RECORDS
OF MOHAVE COUNTY
JOAN MCCALL,
COUNTY RECORDER




12/20/2006 10:55 AM Fee: \$19.00
DOC TYPE: PL
PAID BY: SUSAN ALECKSYNAS

Return Document to:

Susan Alecksynas
P.O. Box 927
Datman, AZ 86433

Telephone: _____

SELECT ONLY ONE:



- AFFIDAVIT OF PERFORMANCE OF ANNUAL WORK.** Also fill in Items 1 through 9 on the reverse side of this document.
- NOTICE OF INTENTION TO HOLD.** I intend to hold the claim(s)/site(s) listed below for the calendar year 20____. Also fill in Items 1 through 4 and Item 9 on the reverse side of this document.

CLAIM NUMBER	CLAIM/SITE NAME	COUNTY RECORDER DATA	SEC	TWP	RANGE
94030	ATLAS #1	Bk 591 Pg 720, 721	20	19N	20W
94031	ATLAS #2	Bk 591 Pg 722, 723	20/21	19N	20W
94032	ATLAS #3	BK 591 Pg 724, 725	20	19N	20W

BLM requires a \$5 nonrefundable service charge for each mining claim, mill site or tunnel site payable on or before December 30th (not the 31st). Mail to:

Bureau of Land Management
222 North Central Avenue
Phoenix, Arizona 85004-2203
602-417-9200
www.az.blm.gov

NO. OF CLAIMS	3	X \$5 =	30.00
CHECK NO.	504	INIT	SA
BLM USE ONLY			

FORM APPROVED OMB NO. 1004-0114 Expires: December 31, 2006 AZ-3850-1 (June 2004)

ENTERED INTO COMPUTER
3/9/07 AB

Notices of Intention to Hold are for mill sites, tunnel sites or mining claims when assessment work has not been done, regardless of whether the annual assessment has been suspended, deferred, or not yet accrued. The filing of a Notice of Intention to Hold shall not relieve the owner of complying with Federal and State laws pertaining to the performance of annual assessment work. Notices of Intention to Hold for mill sites or tunnel sites need not be county recorded. For mining claims the form filed with the Bureau of Land Management must be identical to the one that was or will be filed with the County. All claims listed on a single affidavit must be contiguous.

Evidence of Annual Assessment Work or a Notice of Intention to Hold must be filed each calendar year following the calendar year in which the claim/site was located.

1. State of Arizona, County of Mohave ss:

2. I, (Name) Susan Alecksynas

3. Reside at (Address) P.O. Box 927

City Osman, County Mohave, State AZ Zip 86433 Being duly sworn, depose and say that I am a citizen of the United States, more than eighteen years of age, that all of the facts set forth in this affidavit/notice, subject to the provisions and penalties of 18 U.S.C. 1001 pertaining to the filing of false, fictitious, or fraudulent statements with the United States, are true and correct according to the best of my knowledge, information and belief.

4. Owner's name and address (If not shown in Items 1-3 above).

5. That I am personally acquainted with the mining claim(s). The work and improvements were made by and at the expense of the owner(s) of said claim(s). Said contiguous group of claims, listed on the reverse side of this document, are situated in the San Francisco Mining District, Mohave County, Arizona.

6. That between the dates starting at 12 o'clock noon on September 1, 2005 and ending at 12 o'clock noon on September 1, 2006 at least \$ 300.00 dollars worth of work and improvements were done and performed upon said claim(s) or upon one or more of a contiguous group of claims for the benefit of all, wholly or partly outside of a contiguous group of claims for the benefit of all, not including the location work.

7. That the following persons were employed to perform the work and improvements described herein:

J. Horner

8. That the work and improvements performed were: Road work and Sampling

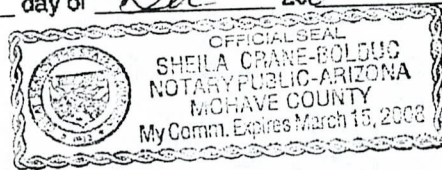
9. Dated: 12-20-06 Signature: Susan J. Alecksynas

SUBSCRIBED AND SWORN TO before me, a Notary Public, this 20 day of Dec 2006

By: SUSAN ALECKSYNAS

Notary Public Sheila Crane-Balduc

MY COMMISSION EXPIRES MAR 15, 2008



PRIVACY ACT STATEMENT - This information is being collected pursuant to 30 U.S.C. 28, 43 CFR 3833.2, and ARS 27-208, in compliance with the laws of the USDI, Bureau of Land Management, and the State of Arizona. The purpose of this collection is to facilitate processing of claims or applications. This form is covered by Privacy Act Notice #INTERIOR/LLM-32 and is subject to the routine uses stated in that notice. Privacy Act Notice #INTERIOR/LLM-32 is available at the BLM Arizona State Office. This form may be locally reproduced

FORM APPROVED OMB NO. 1004-0114 Expires: December 31, 2008

AZ-3850-1 (June 2004)



B: 6591 P: 587


OFFICIAL RECORDS
OF MOHAVE COUNTY
JOAN MCCALL,
COUNTY RECORDER



12/20/2006 10:55 AM Fee: \$19.00
DOC TYPE: PL
PAID BY: SUSAN ALECKSYNAS

Return Document to:
Susan Alecksynas
P.O. Box 927
Qatman, AZ 86433

Telephone: _____



SELECT ONLY ONE:

- AFFIDAVIT OF PERFORMANCE OF ANNUAL WORK.** Also fill in Items 1 through 9 on the reverse side of this document.
- NOTICE OF INTENTION TO HOLD.** I intend to hold the claim(s)/site(s) listed below for the calendar year 20____. Also fill in Items 1 through 4 and Item 9 on the reverse side of this document.

AWC NUMBER	CLAIM/SITE NAME	COUNTY RECORDER DATA	SEC	TWP	RNG
369004	Gold Reserve	BK 5873 Pg 467	6	19N	20W

BLM requires a \$5 nonrefundable service charge for each mining claim, mill site or tunnel site payable on or before December 30th (not the 31st). Mail to:

Bureau of Land Management
222 North Central Avenue
Phoenix, Arizona 85004-2203
602-417-9200
www.az.blm.gov

NO. OF CLAIMS	1	X \$5 =	10 ⁰⁰
CHECK NO.	504	INIT	SC
BLM USE ONLY			

Notices of Intention to Hold are for mill sites, tunnel sites or mining claims when assessment work has not been done, regardless of whether the annual assessment has been suspended, deferred, or not yet accrued. The filing of a Notice of Intention to Hold shall not relieve the owner of complying with Federal and State laws pertaining to the performance of annual assessment work. Notices of Intention to Hold for mill sites or tunnel sites need not be county recorded. For mining claims the form filed with the Bureau of Land Management must be identical to the one that was or will be filed with the County. All claims listed on a single affidavit must be contiguous.

Evidence of Annual Assessment Work or a Notice of Intention to Hold must be filed each calendar year following the calendar year in which the claim/site was located.

1. State of Arizona, County of Mohave SS:

2. I, (Name) Susan Alecksynas

3. Reside at (Address) P.O. Box 927

City Patman, county Mohave, State AZ Zip 86433 being duly sworn, depose and say that I am a citizen of the United States, more than eighteen years of age, that all of the facts set forth in this affidavit/notice, subject to the provisions and penalties of 18 U.S.C. 1001 pertaining to the filing of false, fictitious, or fraudulent statements with the United States, are true and correct according to the best of my knowledge, information and belief.

4. Owner's name and address (If not shown in Items 1-3 above). _____

5. That I am personally acquainted with the mining claim(s). The work and improvements were made by and at the expense of the owner(s) of said claim(s). Said contiguous group of claims, listed on the reverse side of this document, are situated in the San Francisco Mining District, Mohave County, Arizona.

6. That between the dates starting at 12 o'clock noon on September 1, 2005 and ending at 12 o'clock noon on September 1, 2006 at least \$ 100.00 dollars worth of work and improvements were done and performed upon said claim(s) or upon one or more of a contiguous group of claims for the benefit of all, wholly or partly outside of a contiguous group of claims for the benefit of all, not including the location work.

7. That the following persons were employed to perform the work and improvements described herein: _____

JACK Horner

8. That the work and improvements performed were: Road work and sampling

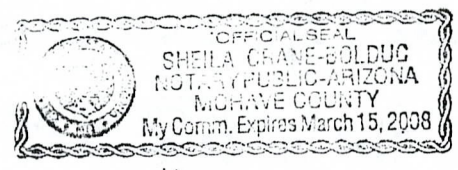
9. Dated: 12-20-06 Signature: Susan J. Alecksynas

SUBSCRIBED AND SWORN TO before me, a Notary Public, this 20 day of Dec 2006

By: Susan Alecksynas

Notary Public Sheila Crane Baldue

MY COMMISSION EXPIRES MARCH 15, 2008



PRIVACY ACT STATEMENT - This information is being collected pursuant to 30 U.S.C. 28, 43 CFR 3833.2, and ARS 27-206, in compliance with the laws of the USDI, Bureau of Land Management, and the State of Arizona. The purpose of this collection is to facilitate processing of claims or applications. This form is covered by Privacy Act Notice #INTERIOR/LLM-32 and is subject to the routine uses stated in that notice. Privacy Act Notice #INTERIOR/LLM-32 is available at the BLM Arizona State Office. This form may be locally reproduced.

B: 6591 P: 589

OFFICIAL RECORDS
OF MOHAVE COUNTY
JOAN MCCALL,
COUNTY RECORDER



12/20/2006 10:55 AM Fee: \$19.00
DOC TYPE: PL
PAID BY: SUSAN ALECKSYNAS

Return Document to:

Susan Alecksynas
P.O. Box 927
Oatman, AZ 86433

Telephone: _____

RECEIVED
BLM / STATE OFFICE
2006 DEC 21 A 9:33
PHOENIX, ARIZONA
BLM Date Stamp

SELECT ONLY ONE:

- AFFIDAVIT OF PERFORMANCE OF ANNUAL WORK.** Also fill in Items 1 through 9 on the reverse side of this document.
- NOTICE OF INTENTION TO HOLD.** I intend to hold the claims(s)/site(s) listed below for the calendar year 20____. Also fill in Items 1 through 4 and Item 9 on the reverse side of this document.

CLAIM NUMBER	CLAIM/SITE NAME	COUNTY RECORDER DATA	SEC	TWP	RNG
363919	ARIZONA Vivian	Bk 5216 Pg 81	20/21	19N	20W

BLM requires a \$5 nonrefundable service charge for each mining claim, mill site or tunnel site payable on or before December 30th (not the 31st). Mail to:

Bureau of Land Management
222 North Central Avenue
Phoenix, Arizona 85004-2203
602-417-9200
www.az.blm.gov

NO. OF CLAIMS 1 X \$5 = 1000
CHECK NO. 504 INIT SC
BLM USE ONLY

FORM APPROVED OMB NO. 1004-0114
Expires: December 31, 2006

AZ-3850-1
(June 2004)

Notices of Intention to Hold are for mill sites, tunnel sites or mining claims when assessment work has not been done, regardless of whether the annual assessment has been suspended, deferred, or not yet accrued. The filing of a Notice of Intention to Hold shall not relieve the owner of complying with Federal and State laws pertaining to the performance of annual assessment work. Notices of Intention to Hold for mill sites or tunnel sites need not be county recorded. For mining claims the form filed with the Bureau of Land Management must be identical to the one that was or will be filed with the County. All claims listed on a single affidavit must be contiguous.

Evidence of Annual Assessment Work or a Notice of Intention to Hold must be filed each calendar year following the calendar year in which the claim/site was located.

1. State of Arizona, County of Mohave ss:

2. I, (Name) Susan Aleksynas

3. Reside at (Address) P.O. Box 927

City Datman, County Mohave, State AZ Zip 86433 being duly sworn, depose and say that I am a citizen of the United States, more than eighteen years of age, that all of the facts set forth in this affidavit/notice, subject to the provisions and penalties of 18 U.S.C. 1001 pertaining to the filing of false, fictitious, or fraudulent statements with the United States, are true and correct according to the best of my knowledge, information and belief.

4. Owner's name and address (if not shown in Items 1-3 above). _____

5. That I am personally acquainted with the mining claim(s). The work and improvements were made by and at the expense of the owner(s) of said claim(s). Said contiguous group of claims, listed on the reverse side of this document, are situated in the San Francisco Mining District, Mohave County, Arizona.

6. That between the dates starting at 12 o'clock noon on September 1, 2005 and ending at 12 o'clock noon on September 1, 2006 at least \$ 100.00 dollars worth of work and improvements were done and performed upon said claim(s) or upon one or more of a contiguous group of claims for the benefit of all, wholly or partly outside of a contiguous group of claims for the benefit of all, not including the location work.


7. That the following persons were employed to perform the work and improvements described herein: _____
JACK Horner

8. That the work and improvements performed were: Road work and Sampling

9. Dated: 12-20-06 Signature: Susan J. Aleksynas

SUBSCRIBED AND SWORN TO before me, a Notary Public, this 20th day of Dec 2006

By: Susan Aleksynas
Notary Public Sheila Crane Bolduc
MY COMMISSION EXPIRES MARCH 15, 2008



PRIVACY ACT STATEMENT - This information is being collected pursuant to 30 U.S.C. 28, 43 CFR 3833.2, and ARS 27-208, in compliance with the laws of the USDI, Bureau of Land Management, and the State of Arizona. The purpose of this collection is to facilitate processing of claims or applications. This form is covered by Privacy Act Notice #INTERIOR/LLM-32 and is subject to the routine uses stated in that notice. Privacy Act Notice #INTERIOR/LLM-32 is available at the BLM Arizona State Office. This form may be locally reproduced.

FORM APPROVED OMB NO. 1004-0114
Expires: December 31, 2008

AZ-3850-1
(June 2004)



B: 6591 P: 591

OFFICIAL RECORDS
OF MOHAVE COUNTY
JOAN MCCALL,
COUNTY RECORDER



12/20/2006 10:55 AM Fee: \$14.00
DOC TYPE: HOLD
PAID BY: SUSAN ALECKSYNAS

RECEIVED
BLM AZ STATE OFFICE
2006 DEC 21 A 10:33
PHOENIX, ARIZONA

BLM Date Stamp

Return Document to:

Susan Alecksynas
P.O. Box 927
Oakman, AZ 86433

Telephone: _____

SELECT ONLY ONE:

- AFFIDAVIT OF PERFORMANCE OF ANNUAL WORK. Also fill in Items 1 through 9 on the reverse side of this document.
- NOTICE OF INTENTION TO HOLD. I intend to hold the claim(s)/site(s) listed below for the calendar year 20____. Also fill in Items 1 through 4 and Item 9 on the reverse side of this document.

CLAIM NUMBER	CLAIM/SITE NAME	CLAIM RECORDER DATA	DEC	TA	HRG
373477	ARIZONA Mohave	BK 6288 pg 417 21	19M	20W	

BLM requires a \$5 nonrefundable service charge for each mining claim, mill site or tunnel site payable on or before December 30th (not the 31st). Mail to:

Bureau of Land Management
222 North Central Avenue
Phoenix, Arizona 85004-2203
602-417-9200
www.az.blm.gov

NO. OF CLAIMS	1	X \$5 =	10.00
CHECK NO.	504	INIT	SC
BLM USE ONLY			

FORM APPROVED OMB NO. 1004-0114
Expires: December 31, 2006

AZ-3850-1
(June 2004)

Notices of Intention to Hold are for mill sites, tunnel sites or mining claims when assessment work has not been done, regardless of whether the annual assessment has been suspended, deferred, or not yet accrued. The filing of a Notice of Intention to Hold shall not relieve the owner of complying with Federal and State laws pertaining to the performance of annual assessment work. Notices of Intention to Hold for mill sites or tunnel sites need not be county recorded. For mining claims the form filed with the Bureau of Land Management must be identical to the one that was or will be filed with the County. All claims listed on a single affidavit must be contiguous.

Evidence of Annual Assessment Work or a Notice of Intention to Hold must be filed each calendar year following the calendar year in which the claim/site was located.

1. State of Arizona, County of Mohave ss:

2. I, (Name) Susan Alecksynas

3. Reside at (Address) P.O. Box 927

City Catman, County Mohave, State AZ Zip 86433 being duly sworn, depose and say that I am a citizen of the United States, more than eighteen years of age, that all of the facts set forth in this affidavit/notice, subject to the provisions and penalties of 18 U.S.C. 1001 pertaining to the filing of false, fictitious, or fraudulent statements with the United States, are true and correct according to the best of my knowledge, information and belief.

4. Owner's name and address (If not shown in Items 1-3 above): _____

5. That I am personally acquainted with the mining claim(s). The work and improvements were made by and at the expense of the owner(s) of said claim(s). Said contiguous group of claims, listed on the reverse side of this document, are situated in the San Francisco Mining District, Mohave County, Arizona.

6. That between the dates starting at 12 o'clock noon on September 1, 2005 and ending at 12 o'clock noon on September 1, 2006 at least \$ 100.00 dollars worth of work and improvements were done and performed upon said claim(s) or upon one or more of a contiguous group of claims for the benefit of all, wholly or partly outside of a contiguous group of claims for the benefit of all, not including the location work.

7. That the following persons were employed to perform the work and improvements described herein: _____

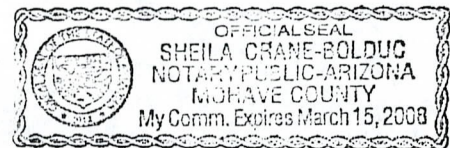
JACK Horner

8. That the work and improvements performed were: Road work

9. Dated: 12-20-06 Signature: Susan J. Alecksynas

SUBSCRIBED AND SWORN TO before me, a Notary Public, this 20 day of Dec 2006

By: Susan Alecksynas
Notary Public Sheila Crane Bolduc



MY COMMISSION EXPIRES MARCH 15, 2008

PRIVACY ACT STATEMENT - This information is being collected pursuant to 30 U.S.C. 28, 43 CFR 3833.2, and ARS 27-208, in compliance with the laws of the USDI, Bureau of Land Management, and the State of Arizona. The purpose of this collection is to facilitate processing of claims or applications. This form is covered by Privacy Act Notice #INTERIOR/LLM-32 and is subject to the routine uses stated in that notice. Privacy Act Notice #INTERIOR/LLM-32 is available at the BLM Arizona State Office. This form may be locally reproduced.



B:6591 P:593


OFFICIAL RECORDS
OF MOHAVE COUNTY
JOAN MCCALL,
COUNTY RECORDER



12/20/2006 10:55 AM Fee: \$14.00
DOC TYPE: HOLD
PAID BY: SUSAN ALECKSYNAS

Return Document to:
Susan Alecksynas
PO-Box 927
Oatman, AZ 86433

Telephone: _____



SELECT ONLY ONE:

- AFFIDAVIT OF PERFORMANCE OF ANNUAL WORK.** Also fill in Items 1 through 9 on the reverse side of this document.
- NOTICE OF INTENTION TO HOLD.** I intend to hold the claims(s)/site(s) listed below for the calendar year 20____. Also fill in Items 1 through 4 and Item 9 on the reverse side of this document.

CLAIM NUMBER	CLAIM/SITE NAME	CLAIM RECORDING DATA	SEC	TWP	RNG
373478	Vivian EXT	BK 6288 Pg. 419	21	19N	20W

BLM requires a \$5 nonrefundable service charge for each mining claim, mill site or tunnel site payable on or before December 30th (not the 31st). Mail to:

Bureau of Land Management
222 North Central Avenue
Phoenix, Arizona 85004-2203
602-417-9200
www.az.blm.gov

NO. OF CLAIMS	1	X \$5 =	10 ⁰⁰
CHECK NO.	504	INIT	SC
BLM USE ONLY			

Notices of Intention to Hold are for mill sites, tunnel sites or mining claims when assessment work has not been done, regardless of whether the annual assessment has been suspended, deferred, or not yet accrued. The filing of a Notice of Intention to Hold shall not relieve the owner of complying with Federal and State laws pertaining to the performance of annual assessment work. Notices of Intention to Hold for mill sites or tunnel sites need not be county recorded. For mining claims the form filed with the Bureau of Land Management must be identical to the one that was or will be filed with the County. All claims listed on a single affidavit must be contiguous.

Evidence of Annual Assessment Work or a Notice of Intention to Hold must be filed each calendar year following the calendar year in which the claim/site was located.

1. State of Arizona, County of Mohave ss:

2. I, (Name) Susan Alecksynas

3. Reside at (Address) P.O. Box 927

City Oatman, County Mohave, State AZ Zip 86433 being duly sworn, depose and say that I am a citizen of the United States, more than eighteen years of age, that all of the facts set forth in this affidavit/notice, subject to the provisions and penalties of 18 U.S.C. 1001 pertaining to the filing of false, fictitious, or fraudulent statements with the United States, are true and correct according to the best of my knowledge, information and belief.

4. Owner's name and address (if not shown in Items 1-3 above): _____

5. That I am personally acquainted with the mining claim(s). The work and improvements were made by and at the expense of the owner(s) of said claim(s). Said contiguous group of claims, listed on the reverse side of this document, are situated in the San Francisco Mining District, Mohave County, Arizona.

6. That between the dates starting at 12 o'clock noon on September 1, 2005 and ending at 12 o'clock noon on September 1, 2006 at least \$ 100.00 dollars worth of work and improvements were done and performed upon said claim(s) or upon one or more of a contiguous group of claims for the benefit of all, wholly or partly outside of a contiguous group of claims for the benefit of all, not including the location work.

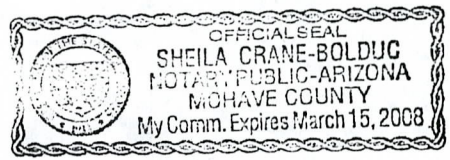
7. That the following persons were employed to perform the work and improvements described herein: _____
Jack Horner

8. That the work and improvements performed were: Road work

9. Dated: 12-20-06 Signature: Susan J. Alecksynas

SUBSCRIBED AND SWORN TO before me, a Notary Public, this 20 day of Dec - 20 06

By: Susan Alecksynas
Notary Public Sheila Crane-Baldue
MY COMMISSION EXPIRES MARCH 15, 2008



PRIVACY ACT STATEMENT - This information is being collected pursuant to 30 U.S.C. 28, 43 CFR 3833.2, and ARS 27-208, in compliance with the laws of the USDI, Bureau of Land Management, and the State of Arizona. The purpose of this collection is to facilitate processing of claims or applications. This form is covered by Privacy Act Notice #INTERIOR/LLM-32 and is subject to the routine uses stated in that notice. Privacy Act Notice #INTERIOR/LLM-32 is available at the BLM Arizona State Office. This form may be locally reproduced.

FORM APPROVED OMB NO. 1004-0114
Expires: December 31, 2008

AZ-3850-1
(June 2004)

UNITED STATES
DEPARTMENT OF THE INTERIOR
BUREAU OF LAND MANAGEMENT
MAINTENANCE FEE WAIVER CERTIFICATION

194
FORM APPROVED
OMB NO. 1004-0114
Expires: November 30, 2003
AMC 369004

SEE INSTRUCTIONS ON REVERSE

- This small miner waiver is filed for the assessment year beginning at noon on September 2006 and ending at noon on September 2007.
- The undersigned and all related parties owned ten or fewer mining claims, mill, or tunnel sites located and maintained on Federal lands in the United States of America on September 2006.
- The undersigned have performed the assessment work **required by law** for each mining claim listed **prior to filing this waiver** and understand that by filing this form; an affidavit of assessment work **must** be recorded by the December 30th following the filing of this waiver.
- The undersigned understand that if the assessment work obligation has not yet come due under 30 U.S.C. 28 (for those claims in their first assessment year only); a notice of intent to hold reciting this condition **must** be recorded by the December 30th following the filing of this waiver.
- The undersigned understand that mill and tunnel sites may also be listed upon this waiver and be waived from payment of the maintenance fee; and that a notice of intent to hold for these sites is required to be recorded by the December 30th immediately following the filing of this waiver.
- The undersigned understand and acknowledge that pursuant to 43 U.S.C. 1212 and 18 U.S.C. 1001; the filing or recording of a false, fictitious, or fraudulent document with the Bureau of Land Management may result in a fine of up to \$250,000, a prison term not to exceed five years, or both.
- The mining claims, mill or tunnel sites for which this waiver from payment of the maintenance fees is requested are:

CLAIM OR SITE NAME	BLM RECORDATION SERIAL NUMBER
1. <u>Gold Reserve</u>	<u>369004</u>
2.	
3.	
4.	
5.	
6.	
7.	
8.	
9.	
10.	

RECEIVED
BUREAU OF
LAND MANAGEMENT
2006 AUG 14 P 1:12
ARIZONA
STATE OFFICE
PHOENIX, ARIZONA

The owner(s) (claimants) of the above mining claims and sites are:

Susan Alecksynas
(Owner's Name - Please Print)
P.O. Box 927
(Street or P.O. Box)
Datman AZ 86433
(City) (State) (Zip Code)

Susan Alecksynas
(Owner's Signature)

Nathaniel J. Horner
(Owner's Name - Please Print)
P.O. Box 927
(Street or P.O. Box)
Datman AZ 86433
(City) (State) (Zip Code)

Nathaniel J. Horner
(Owner's Signature)

(Owner's Name - Please Print)

(Street or P.O. Box)

(City) (State) (Zip Code)

(Owner's Signature)

(Continued on reverse)

ENTERED IN COMPUTER
8/15/06 *Molly de*

(Owner's Name - Please Print)	(Owner's Signature)		
(Street or P.O. Box)	(City)	(State)	(Zip Code)
(Owner's Name - Please Print)	(Owner's Signature)		
(Street or P.O. Box)	(City)	(State)	(Zip Code)
(Owner's Name - Please Print)	(Owner's Signature)		
(Street or P.O. Box)	(City)	(State)	(Zip Code)
(Owner's Name - Please Print)	(Owner's Signature)		
(Street or P.O. Box)	(City)	(State)	(Zip Code)

INSTRUCTIONS

- | | |
|--|---|
| <ol style="list-style-type: none"> 1. This certification is made under the provisions of § 1744 of Title 43 and § 28-28k of Title 30 of the United States Code; and the regulations thereunder (43 CFR Part 3830). 2. The claimant(s) must fill in the dates in paragraph 1 for the beginning and ending of the assessment year for which this waiver is sought. 3. The claimant(s) must fill in the date in paragraph 2 for the beginning of the assessment year for which this waiver is sought. 4. All claim and site names and Bureau of Land Management (BLM) serial numbers must be listed for the mining claims, mill sites, and tunnel sites for which the waiver is sought. 5. All owners of the mining claims, mill sites, and tunnel sites and their addresses must be given. 6. This waiver form must be signed by all the claimants or their designated agent, in original form. If an agent is designated, a notarized designation of agent, signed by all of the claimants with proper address given, must be submitted with this waiver. | <ol style="list-style-type: none"> 7. This form must be filed no later than September 1st for the upcoming assessment year in the BLM State Office where the mining claims or sites are recorded, or the waiver cannot be granted by the BLM. (Example: to obtain a waiver for the assessment year 2000, which begins at noon on September 1, 1999, you must qualify for and file for a waiver no later than September 1, 1999 in the proper BLM State Office). 8. For all mining claims which require assessment work, you must record an affidavit of labor on or before the December 30th immediately following the filing of this waiver. For all other mining claims or sites waived, you must record a notice of intent to hold on or before the December 30th immediately following the filing of this waiver. 9. Mill and tunnel sites may also be listed upon this waiver and be waived from payment of the maintenance fee. A notice of intent to hold for these sites is required to be filed by the December 30th following the filing of this waiver. |
|--|---|

NOTICE/BURDEN HOURS STATEMENT

The Privacy Act of 1974 and the regulations in 43 CFR 2.48(d) provide that you be furnished the following information in connection with the information required by this certification of waiver from rental fees.

AUTHORITY: 30 U.S.C. 28-28k; 43 U.S.C. 1201, 1457, 1740, and 1744; and 43 CFR 3830.

PRINCIPLE PURPOSE: This information is to be used to verify that the owner(s) (claimants) of a mining claim has complied with 30 U.S.C. 28f and is entitled to perform assessment work in lieu of paying the maintenance fee for the mining claims listed on this form.

ROUTINE USE: (1) Adjudication of the claimant(s) certification of waiver from paying the maintenance fee otherwise required by 30 U.S.C. 28f. (2) Disclosure may be made to appropriate Federal agencies when location is made within the agency's geographic area of responsibility. (3) Information from the record and/or the record will be transferred to the appropriate Federal, State, or local agency, or a member of the public in response to a specific request for pertinent information. (4) Information may also be provided to the Department of Justice or in a proceeding before a court or adjudicative body; or to Federal, State, local or foreign agencies when needed for enforcement of civil or criminal codes or applicable regulations concerning title rights upon the public land.

EFFECT OF NOT PROVIDING INFORMATION: Disclosure of this information is required by 30 U.S.C. 28f and 43 CFR Part 3830 for those qualified claimants wishing to take the small miner waiver allowed. Failure to supply the information required in this form to support the claimants certification of waiver from payment of the otherwise required maintenance fees will result in the waiver being disallowed and the mining claims subject to forfeiture by BLM under 30 U.S.C. 28i.

The Paperwork Reduction Act of 1995 requires us to inform you that:

This information is being collected to allow the BLM to determine if you qualify for a waiver from the payment of \$100 per mining claim or site maintenance fee established in 30 U.S.C. 28f and the implementing regulations at 43 CFR 3830. A response to this request is required in accordance with the statute to obtain your benefit.

BLM would like you to know that you do not have to respond to this, or any other, Federal agency-sponsored information collection unless it displays a currently valid OMB control number.

Public reporting burden for this form is estimated to average 8 minutes (0.133 hours) per response, including time to review instructions, gathering and maintaining data, and completing and reviewing the form. Direct comments regarding this burden estimate, or any other aspect of this form, to the U.S. Department of the Interior, Bureau of Land Management (1004-0114), Bureau Information Collection Clearance Officer (WO-630), Mail Stop 401 LS, 1849 C St., N.W., Washington, D.C. 20240.

FOR OFFICIAL USE ONLY

NOTICE!!

These documents have been scanned!

Do not place un-scanned documents beneath this notice!

Do not remove this notice from this file!

GPO Jacket No. 560-102
Print Order 61540
Rise Business Services, LLC
Job=AZ15 6/3/2019



Box Number= AZ15108



Claim Begin-End: AMC369004-AMC369004

5 Miscellaneous



AZ15108-1 AMC369004-AMC369683

**NO
DOCUMENTS
FOUND**

NO DOCUMENTS FOUND
NO DOCUMENTS FOUND

NOTICE!!

These documents have been scanned!

Do not place un-scanned documents beneath this notice!

Do not remove this notice from this file!

GPO Jacket No. 560-102
Print Order 61540
Rise Business Services, LLC
Job=AZ15 6/3/2019



Box Number= AZ15108



Claim Begin-End: AMC369004-AMC369004

6 Location Notices-Amendments and Supporting Documents



AZ15108-1 AMC369004-AMC369683

MINING CLAIM STATUS REPORT

STATUS:

MTP CHECKED BY _____

GEO CHECKED BY _____

PRE-ADJ BY _____

FINAL ADJ BY _____

4/13/06

LEAD SERIAL NO. AMC 369004 THROUGH AMC _____

# <u>1</u> LODE	LOCATION FEE @ \$30 =	\$ _____
# _____ PLACER	PROCESSING FEE @ \$15 =	\$ _____
# _____ ASSOCIATION PL	MAINTENANCE FEE @ \$125 =	\$ _____
# _____ MILL SITE	OVERAGE	\$ _____
# _____ TUNNEL SITE	SHORTAGE	\$ _____
	OTHER FEES	\$ _____
	TOTAL	\$ <u>190</u>

OVER-THE-COUNTER [] MAIL [] TIMELY FILED: YES [] NO []

LEGAL DESCRIPTION: T 19N R 20W SEC 6

T _____ R _____ SEC _____

T _____ R _____ SEC _____

T _____ R _____ SEC _____

JURISDICTION: BLM [] FOREST SERVICE []

WILDERNESS AREA: NO [] YES []

SPLIT ESTATE: SX [] PX [] SRHA [] OTHER [] N/A []

PROPER NOTICE FILED IF LOCATED ON SRHA LANDS: YES [] NO [] N/A []

RECONVEYED MINERALS ON BLM LANDS REQUIRE OPENING ORDERS FROM 1944 TO 1993. OPEN TO ENTRY ON: _____ N/A []

SUBJECT TO PL 359: YES [] NO []

STATUS; VOID [] PARTIALLY VOID [] PRIVATE MINERALS [] WITHDRAWN LANDS [] OTHER []

CLAIMANT ACKNOWLEDGES THAT PORTIONS OF THE FOLLOWING CLAIM(S)/SITE(S): _____ MAY BE VOID OR VOIDABLE. Signature of Claimant: _____

COMMENTS: _____

When recorded, mail to:

Name: N.J. Horner

Address: P.O. Box 927

City/State/Zip Code: Oatman, AZ.

86433

2005109633 BK 5873 PG 46;
OFFICIAL RECORDS OF MOHAVE COUNTY
JOAN MC CALL, MOHAVE COUNTY RECORDER
10/04/2005 02:01P PAGE 1 OF 2
N J HORNER
RECORDING FEE 14.00

Space above this line for Recorder's use

NOTICE OF MINING CLAIM

1. TYPE OF NOTICE: Location Amendment Relocation
2. TYPE OF CLAIM: Placer Lode Millsite Tunnelsite
3. The name and address of the Locator is
Name: N.J. Horner + Susan Aleksynas
Address: P.O. Box 927
City/State/Zip Code: Oatman, Az. 86433
4. The name of the claim is Gold Reserve
5. The date of the location is _____
6. The claim is 1500 feet long and 600 feet wide. The distance from the location monument to each end of the claim is 10 feet in a North direction and 1490 feet in a South direction.
7. The general course of the claim is from the North to the South.
8. The location of the claim is in Section 6, Township 19 N., Range 20 W.
Gila and Salt River Base and Meridian,
San Francisco Mining District, Mohave County,
State of Arizona
9. If amending or relocating, the previous claim name was _____
_____ recorded in Docket(Book) _____ page(s) _____,
_____ Mining District, _____ County,
State of _____
10. The location of the claim with reference to a natural object or permanent monument is 600'
East of Cathedral Rock

AMD 369004

ARIZONA
STATE OFFICE
PHOENIX, ARIZONA

Dated: Oct. 1, 2005

Nathaniel J Horner
Signature

P.O. Box 927
Address

Oatman, Az. 86433
City/State/Zip

LAND MANAGEMENT
BUREAU OF

MAP OF MINING CLAIM LOCATION

1. The name of the claim is Gold Reserve
2. The N.W. corner of the claim is 600 feet in a East direction to a survey monument or permanent natural object described as Cathedral Rock
3. The type of location monument is 2x2
The type of corner end monuments are 2x2
4. The bearing and distance between the corners of the claim are beginning at the N.W. corner of the claim, 600 feet in a East direction to the N.E. corner, then 1500 feet in a South direction to the S.E. corner, then 600 feet in a West direction to the S.W. corner, then 1500 feet in a North direction to the point of beginning.

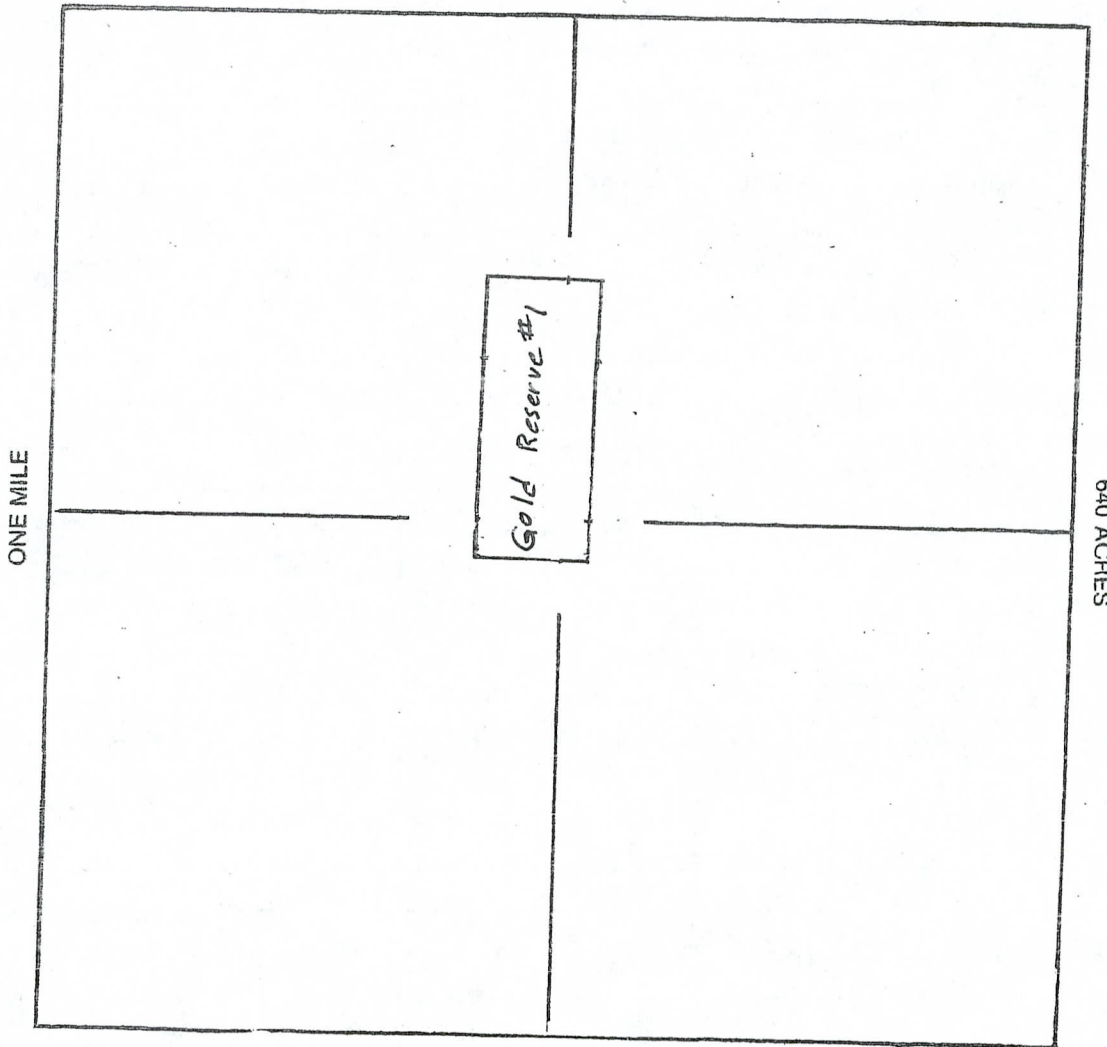
MAP

One inch = One thousand feet

North Arrow



ONE MILE



Section 6 Range 20 West Township 19 North
Gila and Salt River Base and Meridian.

Dated: OCT. 1, 2005 Nathaniel J. Jones
 Signature

RUN TIME: 07:50 AM

Adm State: AZ

UNITED STATES DEPARTMENT OF INTERIOR
BUREAU OF LAND MANAGEMENT
GEOGRAPHIC REPORT WITH LAND
Sorted by Serial Number

RUN DATE: 02/06/2006

Page 1 of 1

Serial Number: AZA 025556

Total Case Acres: 2.000

<u>Casetype</u>	<u>Case Disp</u>				<u>Sect</u>	<u>Sur Typ</u>	<u>Sur Num</u>	<u>Suff</u>	<u>Subdivision</u>	<u>Act Pend</u>
380913	AUTHORIZED	14	0190N	0200W	006	FF		1	NW;	